

National Travel Survey 1977/78: Geographic Zoning and Coding Systems

Occasional Paper

In this paper, the development of a geographic zoning system used in the sampling processes associated with the National Travel Survey (NTS) is described. Associated with this, the BTE has also produced a coding scheme which allows approximately 8,700 place names to be allocated to their appropriate Local Government Area (LGA), Census Statistical Division (CSD) Australian Government Region (AGR) and NTS region numbers.

Subject

Series

Date

A to Z

Search

Results

Print

Exit

BUREAU OF TRANSPORT ECONOMICS

NATIONAL TRAVEL SURVEY 1977-78
GEOGRAPHIC ZONING AND CODING SYSTEM

W.N. Aplin
N.A. Hirsch

AUSTRALIAN GOVERNMENT PUBLISHING SERVICE
CANBERRA 1978

© Commonwealth of Australia 1978

Printed by Watson Ferguson and Co., Brisbane

FOREWORD

In planning the National Travel Survey (NTS), the Bureau of Transport Economics (BTE) became aware of the need for a system of geographic regions on which the sampling strategy of the survey could be based. The BTE found that none of the existing regional systems was suitable for the NTS. Furthermore, it was also discovered that no comprehensive register of Australian geographic placenames and corresponding Local Government Areas (LGA's) was available for the survey sampling process and for subsequent coding of NTS results. As a result, the BTE undertook the task of defining a new regional system suitable for use with the NTS. In conjunction with this exercise, the BTE compiled a comprehensive directory of Australian placenames and their locations within various established systems of geographic zones such as LGA's, Census Statistical Divisions and so on.

The value of such a directory is regarded as being much more general than simply as an adjunct to the planning of the NTS and the analysis of its results. The BTE has therefore prepared the directory for publication in this Paper. Although a significant effort has been directed towards checking for the accuracy of the directory, the nature of the exercise has almost certainly resulted in some errors remaining undetected. The BTE would be grateful to have any errors drawn to its attention.

The work associated with preparation of the zoning and coding system was carried out under the general direction of Mr J.W. Moll. The authors of this Paper were assisted by Messrs D. Russell, G. Piko and N. Dunbar and Miss C. Kalogianis during the project.

(W.P. EGAN)

Assistant Director

Transport Resources Investigation

Bureau of Transport Economics

Canberra

July 1978

SPECIAL NOTE

In addition to the directory listings given in this Paper, two alternative listings of placenames have been prepared. One of these listings is arranged by State, NTS region and LGA. The other listing is arranged in numerical sequence by placename code, rather than in alphabetical order. Because of the size of these listings, they have not been included in this Paper. However, they can be obtained in microfiche form by writing to:

The Publications Officer
Bureau of Transport Economics
P.O. Box 367,
CANBERRA CITY. A.C.T. 2601

A machine-readable version of the complete directory has also been established. This version (on magnetic tape) may be made available to appropriate organisations. Enquiries should be directed to the above address.

CONTENTS

	<u>Page</u>
FOREWORD	iii
SPECIAL NOTE	iv
SUMMARY	vii
CHAPTER 1 INTRODUCTION	1
Outline of the Paper	2
CHAPTER 2 DERIVATION OF A REGIONAL FRAMEWORK FOR THE NTS	3
Objectives of the Regional System	3
Formulation of the Regional System	4
Applications of the NTS Regional System	6
CHAPTER 3 DERIVATION OF PLACENAME DIRECTORY	8
Regional Systems and Coding Schemes	8
Placename Directory	11
CHAPTER 4 CONCLUDING REMARKS	15
LIST OF REFERENCES	16
APPENDIX I DESCRIPTION OF NTS REGIONS	18
APPENDIX II DESCRIPTION OF LOCAL GOVERNMENT AREAS	28
APPENDIX III NTS REGIONAL CORRESPONDENCE DIRECTORY	56
APPENDIX IV DIRECTORY OF PLACENAMES	82
APPENDIX V FORMAT OF PLACENAME DIRECTORY TAPE	253
ABBREVIATIONS	254

TABLES

	<u>Page</u>
I.1 State Prefix Codes	18
I.2 Details of NTS Regions	19
II.1 LGA Type Codes	29
II.2 LGA Directory - Australian Capital Territory	30
II.3 LGA Directory - New South Wales	32
II.4 LGA Directory - Victoria	37
II.5 LGA Directory - Queensland	42
II.6 LGA Directory - South Australia	48
II.7 LGA Directory - Western Australia	51
II.8 LGA Directory - Tasmania	54
II.9 LGA Directory - Northern Territory	55
III.1 NTS Regional Correspondence Directory	57
IV.1 NTS Placename Directory	83
V.1 Format of Directory of Placenames File	253

SUMMARY

In this Paper, the development of a geographic zoning system used in the sampling processes associated with the National Travel Survey (NTS) is described. This regional system, which covers all of Australia, is also designed to facilitate NTS data collection and processing, and to provide a convenient framework for presentation of many of its results. Associated with this regional system, the BTE has also produced a coding scheme which allows approximately 8 700 placenames to be allocated their appropriate Local Government Area (LGA), Census Statistical Division (CSD), Australian Government Region (AGR) and National Travel Survey region numbers. The formulation and development of this coding scheme are also described in this Paper.

This Paper presents three major regional descriptions. These include:

- . A description of the regions developed for the National Travel Survey showing the region name, code, population and population centroid;
- . A description of all the LGA's showing the LGA name, type, population and population centroid;
- . A description showing the correspondence between the above regional systems and incorporating the relevant CSD's and AGR's.

These descriptions form the basis of a comprehensive directory of placenames which is also presented in this Paper. This placename directory shows the relevant LGA, CSD, and other areal codes associated with each placename.

Two additional versions of the placename directory have also been developed. The first version is effectively a slightly-expanded inverse of the version included in this Paper, and gives regional

codes, CSD's, LGA's and placenames comprising all NTS regions. The second version is similar to the one contained in this Paper, but is ordered by placename code instead of by placename. These additional directories have been produced in microfiche form (see the Special Note at the front of this Paper).

CHAPTER 1 - INTRODUCTION

This Paper presents a description of a geographic zoning and coding system (and associated systematic directories) developed within the BTE. The system was devised to facilitate the planning and operation of a large scale survey of non-urban passenger travel. This survey, known as the National Travel Survey (NTS), was designed and conducted by the BTE in order to gather comprehensive information on the characteristics of non-urban travel in general. The NTS commenced in June 1977, and was carried out over a period of 12 months. A comprehensive overview of the NTS is presented in a separate Paper by Moll (1978).

The purpose in presenting this description of the zoning and coding system is twofold. Firstly, this Paper is one in a series of BTE publications detailing the planning processes associated with the NTS (Moll 1978, Moll and Russell 1978, Hirsch and Aplin 1978, Aplin and Flaherty 1976). Secondly, the regional system described in this Paper is considered to be of sufficient general interest to warrant publication in its own right. Although the system was designed specifically for the NTS, it has potential application in many other areas.

Basically, the system described in this Paper represents a hierarchy of geographic areas and relates each areal description in the hierarchy to the other areal descriptions. The hierarchy of geographic areas⁽¹⁾ included in the system is as follows:

- . State;
- . Census Statistical Division (CSD);

(1) It should be noted that postcodes are also included in this system, but because of their nature do not really form part of the hierarchy. An extreme example of this would be travelling post offices.

- . National Travel Survey Region (NTS region)^(1,2);
- . Australian Government Region (AGR)⁽²⁾;
- . Local Government Area (LGA);
- . Placename.

OUTLINE OF THE PAPER

As mentioned earlier, this Paper outlines the philosophy, requirements and development of the zoning and coding system, in relation to the NTS. A description of a system of regions developed for use in the NTS, known as National Travel Survey Regions, is presented in Chapter 2. Chapter 3 deals with the general development and formulation of a comprehensive directory⁽³⁾ of placenames. A detailed description of the placename directory is also presented in Chapter 3. Finally, Chapter 4 briefly reviews the basic principles behind the development of the zoning system. The Appendices to this Paper provide listings of three major zoning systems associated with the placename directory. They also provide the directory itself, and details of the format in which it is preserved on magnetic tape. As discussed more fully in Chapter 3, two additional alternative versions of the placename directory have been generated in microfiche form. These may be made available to appropriate organisations on request to the BTE⁽⁴⁾.

-
- (1) Except for the regions devised specifically for the NTS, the other geographic entities represent established regional systems. The derivation of the NTS regions is discussed later.
 - (2) Note that NTS regions and AGR's are also not strictly hierarchical. In some cases, one NTS region can be a member of more than one AGR. The converse also applies. In fact, the most common situation is that an NTS region has the same boundaries as an AGR.
 - (3) For convenience, the term 'directory' has been used in this Paper to relate to a description of geographical regional systems together with their inter-relationships.
 - (4) See the Special Note at the front of this Paper.

CHAPTER 2 - DERIVATION OF A REGIONAL FRAMEWORK FOR THE NTS

OBJECTIVES OF THE REGIONAL SYSTEM

One of the more important objectives of the NTS is to provide a realistic level of information on travel between predefined regions. The accuracy of this information is obviously dependent upon the nature of these regions. A small number of regions covering Australia would provide highly accurate results for estimates of travel between individual regions. However, these regions would be so large that they would be irrelevant from any generally-accepted viewpoint based on social, industrial or commercial characteristics. On the other hand, a system involving a large number of regions could adequately cover every socio-economic and geographical variation throughout the country, but would require a very large sample to obtain acceptable levels of accuracy in inter-regional travel estimates. In the case of the NTS, the limiting factor in the determination of the sizes of regions was closely related to the resource constraints imposed upon the survey. A compromise had to be reached between obtaining useful results and conducting the survey with the limited resources available.

Analysis of the problem indicated that the minimum acceptable number of regions required to cover Australia was about fifty. On the other hand, given a need to achieve statistically acceptable results on a regional basis, a regional system consisting of more than one hundred regions would have increased the sample size to the point where it would have exceeded the resources available for the survey. Within this range, several other criteria for the appropriate regional system had to be satisfied. These criteria included the following:

- . The regions should represent reasonably homogeneous populations in terms of their respective travel patterns;

- . The regions should allow important long-distance corridors to be identified and surveyed at statistically appropriate levels;
- . As far as possible, the regions should be compatible with other established regional systems, particularly those commonly used for data collection.

FORMULATION OF THE REGIONAL SYSTEM

A number of existing regional systems were examined for their possible application to the NTS in the context of the above criteria. These systems included:

- . Census collector districts (or aggregations of these) used in the conduct of surveys by the Australian Bureau of Statistics (ABS);
- . Federal Electoral Divisions as used (for example) by some commercial polling organisations;
- . Australian Government Regions (AGR's) developed by the former Department of Urban and Regional Development (DURD) (DURD 1975);
- . A geographic coordinate system (that is, a grid system similar to the latitude and longitude system);
- . The system used by the Australian Travel Research Conference (ATRC) for a survey of tourism in Australia (ATRC 1974).

The system which most closely satisfied the criteria described in the previous Section was the system of AGR's developed by DURD. However, even these regions were not considered to be entirely suitable for the NTS, and some modifications were deemed necessary. The following examples illustrate some of the reasons for the unsuitability of the unmodified AGR's as sampling regions for the NTS:

- . Each of the State capital cities (except Brisbane and Hobart) consists of several AGR's, whereas for the NTS⁽¹⁾ they could more appropriately be considered as single regions;
- . Some of the AGR's (particularly those in Western Australia) are not closely comparable to the remainder in terms of apparent trip generation and attraction parameters;
- . Some AGR's have unusual geographic shapes which inhibit their use in the NTS;
- . The AGR surrounding the Brisbane AGR totally encircles the latter. For the purposes of the NTS the two regions would more appropriately constitute a single NTS region;
- . The ACT, Northern Territory and northern South Australia are not included in the AGR system.

Considerable re-design of AGR boundaries was required to produce a regional structure which satisfied the criteria mentioned previously. This resulted in a reduction of the original 76 AGR's to 64 NTS regions. Of these, 43 are identical in all respects to existing AGR's. Of the remaining 21 NTS regions, 17 were formed by amalgamating or dividing AGR's, while the remaining four related to the ACT, Northern Territory, and northern South Australia. Amalgamation of AGR's was invariably carried out by joining two or more complete AGR's to form one NTS region. On the other hand, when an AGR was divided into a number of NTS regions, the divisions were always made along Local Government Area (LGA) boundaries. The AGR's consist of an integral number of LGA's. Consequently, this means that all NTS boundaries follow LGA boundaries and each NTS region contains an integral number of LGA's. This is useful from a statistical viewpoint, as a number of data inventory systems are based on LGA boundaries.

(1) It should be recalled that the NTS is basically a survey of non-urban travel.

Maps showing the boundaries of the NTS regions resulting from this process are shown in Appendix I.

For convenience in identification and coding, the 64 NTS regions each have a unique three-digit code. The first digit of the code represents the relevant State or Territory in which the region is situated. This convention of prefacing each numerical code by a State code is followed throughout the zoning and coding system. Other coding schemes adopted in the overall zoning system are described later in this Paper. A list of the 64 NTS regions, together with their codes, names, populations and estimated population centroids⁽¹⁾, is provided in Appendix I.

APPLICATIONS OF THE NTS REGIONAL SYSTEM

Having determined these regions according to the criteria outlined above, they were suitable for use in developing the sample selection process for the NTS. This process is described more fully by Aplin *et al.* (1976). Briefly, the process involved calculation of estimates of inter-regional travel flows. This was done by using a gravity-type trip distribution model. The inputs to this model included the populations of each region, together with the calculated inter-regional distances⁽²⁾. This was the first use of the regional framework developed for the NTS. As the whole sample selection process is based on the NTS regions, they obviously represent the basis for most of the subsequent operations associated with the survey. Indeed, in addition to selecting the survey sample on a regional basis, all the data collected from the study are stratified and presented primarily within the framework of this regional system⁽³⁾.

-
- (1) The coordinates of NTS region population centroids are estimates obtained after detailed examination of the locations of the main population centres in each region.
 - (2) In fact, these distances were calculated as the great-circle distances between respective regional population centroids.
 - (3) Preliminary results of the NTS are published by State, Territory and for Australia as a whole (Hirsch *et al.* 1978). Results for each NTS region are also available on microfiche.

In order to categorise trip origins and destinations in terms of NTS regions, it was essential to establish a directory of place-names which would allow any placename to be associated with its relevant NTS region and hence its corresponding NTS region number. The formulation and description of this directory are dealt with in the following Chapters.

CHAPTER 3 - DERIVATION OF PLACENAME DIRECTORY

As mentioned in Chapter 2, a directory of placenames and their corresponding NTS regions was required in order to classify trip origins and destinations on a regional basis. However, in recording the results from the NTS it was also decided that a more refined indication of origins and destinations should be provided. This would then permit analyses to be performed on travel levels from specific origins to specific destinations.

Accordingly, a detailed directory was developed containing a comprehensive list of placenames and their correspondences with a number of regional systems. The regional systems chosen include the following:

- . National Travel Survey (NTS) Regions;
- . Australian Government Regions (AGR's);
- . Census Statistical Divisions (CSD's);
- . Local Government Areas (LGA's).

These regional systems, with the exception of the system of NTS regions, are established and well-documented systems. The derivation of the NTS regional system was described in Chapter 2. In deriving the NTS regions, a consistent coding scheme was also devised. Details of this scheme are presented in Appendix I. It was also necessary to establish detailed coding schemes appropriate to each of the other regional systems mentioned above. These coding schemes are discussed in the following Sections. It is worth noting at this stage that postcodes were also included in the placename directory. However, postcodes do not formally fall into the category of a regional system, as mentioned earlier.

REGIONAL SYSTEMS AND CODING SCHEMES

Local Government Areas

As the LGA is essentially the basic unit of regional aggregation for NTS regions, AGR's and CSD's, LGA's are an essential component

of any directory based on these regional systems. However, in choosing a coding scheme for identifying LGA's, it was found that two sets of LGA codes were already in use throughout Australia⁽¹⁾. One of these sets is designated as a State area code, and the other as a Census code. Since the LGA's are numbered in alphabetical order starting at 001 for the Census coding scheme⁽²⁾, while no consistent method is used by all States for the State area coding scheme, a modified form of the coding scheme used for the 1976 Census was adopted for this placename directory. The modification simply incorporates a State (or Territory) code as a prefix to the Census code, in order to allow the State in which the LGA is located to be readily identified. The use of this coding scheme has the particular advantage that it facilitates the use of published statistics from the Census.

Details of each of the LGA's are presented in Appendix II. The LGA's are arranged according to their numeric codes within each State and Territory. For each LGA, the LGA code number, LGA name and LGA type are listed. The interpretation of the codes for the LGA types may be found in the introductory section of Appendix II. In addition, the population of each LGA is recorded together with the estimated location of the population centroid of the LGA. The populations shown are those obtained from the June 1976 census (ABS 1977).

Australian Government Regions

Another regional system included in the placename directory is the system of Australian Government Regions (AGR's) developed by the former Department of Urban and Regional Development (DURD). Details of this regional system have been published by DURD (1975). The coding scheme devised by DURD for the AGR's has been

-
- (1) In fact, in those areas where no gazetted LGA's exist, the ABS has devised pseudo-LGA's and corresponding codes so that all of Australia is covered by the LGA regional system. These pseudo-LGA's occur in the ACT and the NT, and in the Brisbane Statistical Division.
- (2) With the exception of the pseudo-LGA's in the Brisbane Statistical Division.

adopted for the directories presented in this Paper. However, as with the LGA codes, a State code is incorporated as a prefix to the DURD AGR codes.

Census Statistical Divisions

The system of Census Statistical Divisions was developed by the Australian Bureau of Statistics (ABS) for the presentation of statistical data. They may be identified by reference to a series of maps produced by the ABS (1973). This regional system has also been incorporated in the placename directory. Again, the coding scheme for the CSD's is based on codes used by the ABS, with a State code being incorporated as a prefix to the ABS codes.

NTS Regions and LGA Correspondences

The first step in the formulation of the zoning and coding system involved the derivation of the correspondence between the various regional systems discussed above. Appendix III presents a directory showing the correspondence between NTS regions and LGA's. This directory is arranged by NTS region number within each State and Territory. For each NTS region, the LGA's contained within that region and their corresponding numeric codes are listed. In addition, the appropriate AGR and CSD codes are listed for each LGA. In a sense, this listing is complementary to the description of the NTS regions presented in Appendix I. However, it provides a more detailed description of each NTS region in terms of its constituent LGA's.

At this stage coding schemes have been formulated for each of the four regional systems considered. In addition, the correspondences between these systems have been developed (Appendix III). These correspondences form the basis for formulating the placename directory, as described in the following Section.

PLACENAME DIRECTORY

With the correspondences between the various regional systems established as described above, the basis is laid for compilation of a comprehensive placename directory incorporating these systems. It was decided that the most suitable initial basis for selecting the placenames to be included in the placename directory would be to adopt the list of placenames comprising the postcode directory (Australia Post 1975). In addition to these placenames, a number of other placenames, not included in the postcode directory, have been recorded as travel destinations by respondents to the NTS. Where these places could be identified and located, they have also been incorporated in the placename directory presented in this Paper. In total, approximately 8 700 placenames⁽¹⁾ are included.

Since LGA's represent a subset of all other regional systems described in the previous Sections, the correspondences between placenames and the various regional systems can be established from the correspondence between placenames and LGA's. Initially, an attempt was made to develop a placename-LGA correspondence by developing relationships between postcodes⁽²⁾ and LGA's. Unfortunately, this approach failed, since it was found that postcode areas are not consistent subsets of LGA's. Postcodes can overlap LGA boundaries. However, it was discovered that several State offices of the ABS prepare locality indexes of placenames within their States (ABS 1976a, b, c). In addition, a national index containing a small selection of localities is also available (ABS 1976d). These indexes have varying formats, but each contains at least a placename or locality name together with one of the

(1) In order to permit coding of general localities specified as travel destinations by some respondents to the NTS, a number of general locality names are included (such as 'Snowy Mountains'). In these cases, the predominant LGA has been incorporated as the corresponding LGA in the directory.

(2) Essentially, postcodes represent a further areal descriptor and hence an attempt was made to use this feature. In addition, their incorporation in the present directory was considered worthwhile in that it provides additional useful information. The official postcode directory permitted this information to be incorporated most conveniently.

two sets of LGA codes mentioned previously. In some cases, conversion from the State area code to the Census LGA code had to be made. These indexes were also found to contain varying levels of detail. For example, the NSW locality index proved to be quite comprehensive in its coverage of places within that State. On the other hand, a similar index could not be obtained for the State of Queensland. Nevertheless, those indexes which were available proved to be of considerable assistance in compiling the directory described in this Paper.

In order to make the directory as comprehensive as possible, the location of each place which was not covered in the ABS indexes was determined from the appropriate maps, and the relevant LGA number noted accordingly. A comprehensive gazetteer of places (Division of National Mapping 1975) provided latitude and longitude coordinates of most places. This assisted in locating those placenames which were not specifically identified on the maps.

The directory of placenames shown in Appendix IV is arranged in alphabetical order by placename, and shows the corresponding State and the LGA, AGR, CSD and NTS region codes for each placename. In addition, the postcode and a unique placename code⁽¹⁾ are presented for each entry. The form of the placename code is discussed below.

As noted at the start of this Chapter, in order to permit detailed travel analyses, the origins and destinations of trips obtained from the NTS are recorded at the placename level. For the purposes of recording these results from the NTS, a 'hardcopy' version of the placename directory is used to manually encode

(1) It should be noted that the NTS region, LGA and placename codes are not hierarchical, although they could be. Thus, the placename code is a one-digit State code plus a four-digit place code. The latter does not give any information about the LGA or NTS region within which a place is located. It is simply sequential within the State. A truly hierarchical coding system would have a one-digit State code, a two-digit NTS region code, a three-digit code for an LGA within the region, and so on. This was regarded as unduly cumbersome.

origins and destinations. This encoding process results in each placename representing an origin or a destination being recorded using a five-digit numerical code unique to that placename. As with the codes used for the regional systems, the first digit of the placename code also represents a State code.

The second NTS requirement for use of the directory relates to processing of the encoded placename information to automatically attach the relevant coded regional descriptions (LGA, NTS region and so on). Storage of the placename codes and other associated regional codes on machine-readable media clearly facilitates this processing. Accordingly, the entire placename directory has been stored on magnetic tape. Each placename and the related regional codes and other information comprise a single record. These records are ordered by the numeric code for the placename, thus providing convenient access to each placename record. The format of this directory tape is shown in Appendix V. This represents the basic consolidation of the zoning and coding system for the NTS⁽¹⁾.

Placename Directory Arranged by NTS Region

An additional version of the placename directory has been produced. However, because of its size it is not included in this Paper. It has been produced in microfiche form, and is available on request to the BTE (see the Special Note at the front of this Paper). This version is an extension of the NTS region - LGA listing described earlier and shown in Appendix III. In addition to the State, NTS region and LGA correspondence mentioned above, it contains the placenames in each LGA and associated coding information.

(1) See the Special Note at the front of this Paper for details on availability of the magnetic tape.

In effect, this presentation provides similar information to the basic placename directory described earlier. However, it is arranged in descending order of aggregation (State, NTS region, LGA, and placename), the placenames being in alphabetical order within LGA's.

Placename Directory Arranged by Placename Code

Another version of the placename directory is also available in microfiche form and may be obtained on request to the BTE. This version is arranged in numerical order of placename code, and contains all the information included in the placename directory presented in Appendix IV. This version of the placename directory is intended to be an aid to users of the NTS data base (Hirsch *et al.* 1978). The placename codes are used exclusively to identify placenames in this data base. Accordingly, it was deemed worthwhile to arrange the directory in placename order. The resulting directory is also too large to include in this Paper, and is therefore published in microfiche form.

CHAPTER 4 - CONCLUDING REMARKS

The NTS zoning system described in this Paper represents a comprehensive framework of 64 regions covering the whole of Australia. These regions were principally designed to facilitate data collection and processing aspects of the NTS. Nevertheless, the general nature of this system and the fairly rigorous specification it required should allow its wider application. The NTS regions contain an integral number of Local Government Areas, thus providing substantial compatibility with other commonly used regional systems.

To complement this regional framework, the BTE has also produced a detailed coding system which allows identification of approximately 8 700 placenames in terms of a number of other commonly used regional systems in addition to that derived for the NTS. The systems incorporated in these placename directories include States/Territories, Census Statistical Divisions, NTS Regions, Australian Government Regions, Local Government Areas and Postcodes.

It is believed that this directory is the most comprehensive of its kind published for Australia. Additional placenames discovered from the NTS will be incorporated in the directory as they are received. A substantial effort has been involved in compiling this directory and in checking it for errors. However, some errors will inevitably remain. The BTE would appreciate being informed of any error discovered by users of this directory, so that appropriate corrections may be made at a later date.

LIST OF REFERENCES

Aplin, W.N. and Flaherty, H.M. (1976), 'Sampling Processes for the National Travel Survey', BTE Occasional Paper No. 5, AGPS, Canberra.

Australian Bureau of Statistics (ABS).

ABS (1977), 'Census of Population and Housing - 30 June 1976', Canberra

- (1976a), 'Index of Localities - New South Wales'
- (1976b), 'Index of Localities in Western Australia'
- (1976c), 'Index of Towns, Localities and State Area Codes - Tasmania'
- (1976d), '1976 Census of Population and Housing - Preliminary Check Figures by Locality and Census LGA'.
- (1973), 'Statistical Division Maps - 1971 Census', AGPS, Canberra.

Australia Post (1975), 'A Complete List of Postcodes throughout Australia'.

Australian Travel Research Conference (ATRC) (1974), 'Survey of Australian Tourism 1973/74'.

Department of Urban and Regional Development (DURD) (1975), 'Regions', AGPS, Canberra.

Division of National Mapping (1975), 'Australia 1: 250 000 Map Series Gazetteer', Department of Minerals and Energy, AGPS, Canberra.

Hirsch, N.A. and Aplin, W.N. (1978), 'National Travel Survey 1977-78, Preliminary Statistical Summary - September Quarter 1977', BTE Occasional Paper No. 19, AGPS, Canberra.

Moll, J.W. (1978), 'National Travel Survey 1977-78, Objectives and Strategies', BTE Occasional Paper No. 10, AGPS, Canberra.

Moll, J.W. and Russell, D.A. (1978), 'National Travel Survey 1977-78, Determination of Regional Sample Sizes', BTE Occasional Paper No. 18, AGPS, Canberra.

APPENDIX I - DESCRIPTION OF NTS REGIONS

This Appendix presents a list of the 64 NTS regions which were devised for this study (Aplin *et al.* 1978). The regions are listed by State, and the region name and region code have been included. In addition, an estimate of the population of each region is provided together with approximate population centroid co-ordinates.

The first digit of the NTS region number represents a State code. The codes for each of the States and Territories are listed in Table I.1. These State codes are used as prefixes for all the regional codes incorporated in the zoning and coding system described in this Paper⁽¹⁾.

TABLE I.1 - STATE PREFIX CODES

State or Territory		Prefix Code
Australian Capital Territory	ACT	1
New South Wales	NSW	2
Victoria	Vic	3
Queensland	Qld	4
South Australia	SA	5
Western Australia	WA	6
Tasmania	Tas	7
Northern Territory	NT	8

The list of NTS regions is presented below in Table I.2. Maps showing the boundaries of the NTS regions are presented in the figures following Table I.2.

(1) The postcodes, of course, have a unique prefix which does not incorporate the ACT and NT separately.

TABLE 1.2 - DETAILS OF NTS REGIONS

State or Territory	Region Name	Region Number	Population ^(a)	Co-ordinates of Centroid ^(b)	
				Latitude (Degrees)	Longitude (Degrees)
ACT	Australian Capital Territory	101	196 891	35.25 S	149.25 E
NSW	Lismore	201	106 169	28.67 S	153.08 E
	Armidale	202	206 721	30.10 S	150.75 E
	Dubbo	203	98 989	30.75 S	148.00 E
	Broken Hill	204	32 382	31.67 S	142.25 E
	Deniliquin	205	36 537	35.50 S	147.33 E
	Albury	206	54 437	35.00 S	144.00 E
	Wagga	207	134 724	34.67 S	147.42 E
	Bathurst	208	152 915	33.50 S	149.33 E
	Goulburn	209	80 706	35.00 S	149.17 E
	Cooma	210	47 199	36.33 S	149.50 E
	Newcastle	211	392 405	32.67 S	150.90 E
	Gosford	212	120 749	33.40 S	151.50 E
	Wollongong	213	270 175	34.75 S	150.80 E
	Sydney	214	2 901 550	33.75 S	151.00 E
	Grafton	215	100 683	31.50 S	153.75 E
	Taree	216	71 632	29.80 S	153.25 E
Victoria	Geelong	301	181 040	38.25 S	144.20 E
	Warrnambool	302	95 779	38.25 S	142.50 E
	Ballarat	303	103 455	37.50 S	143.75 E
	Horsham	304	54 454	36.60 S	142.40 E
	Mildura	305	68 605	34.80 S	143.00 E
	Bendigo	306	130 133	36.60 S	144.50 E
	Shepparton	307	120 724	36.50 S	154.60 E
	Wangaratta	308	72 200	36.40 S	146.70 E
	Sale	309	56 511	37.85 S	147.60 E
	Moe	310	113 269	38.30 S	146.30 E
	Melbourne	311	2 648 677	38.00 S	145.00 E
Queensland	Brisbane	401	696 719	27.50 S	153.20 E
	Gold Coast	402	310 086	27.80 S	153.00 E
	Nambour	403	164 094	26.80 S	152.85 E
	Bundaberg	404	152 084	25.25 S	152.58 E
	Rockhampton	405	126 381	23.75 S	150.92 E
	Mackay	406	77 025	21.34 S	149.00 E

(a) These population figures were obtained from the Census of Population and Housing conducted by the Australian Bureau of Statistics on 30 June 1976.

(b) The co-ordinates of NTS region centroids are estimates obtained after detailed examination of the relevant maps, together with a knowledge of the population centres in each region.

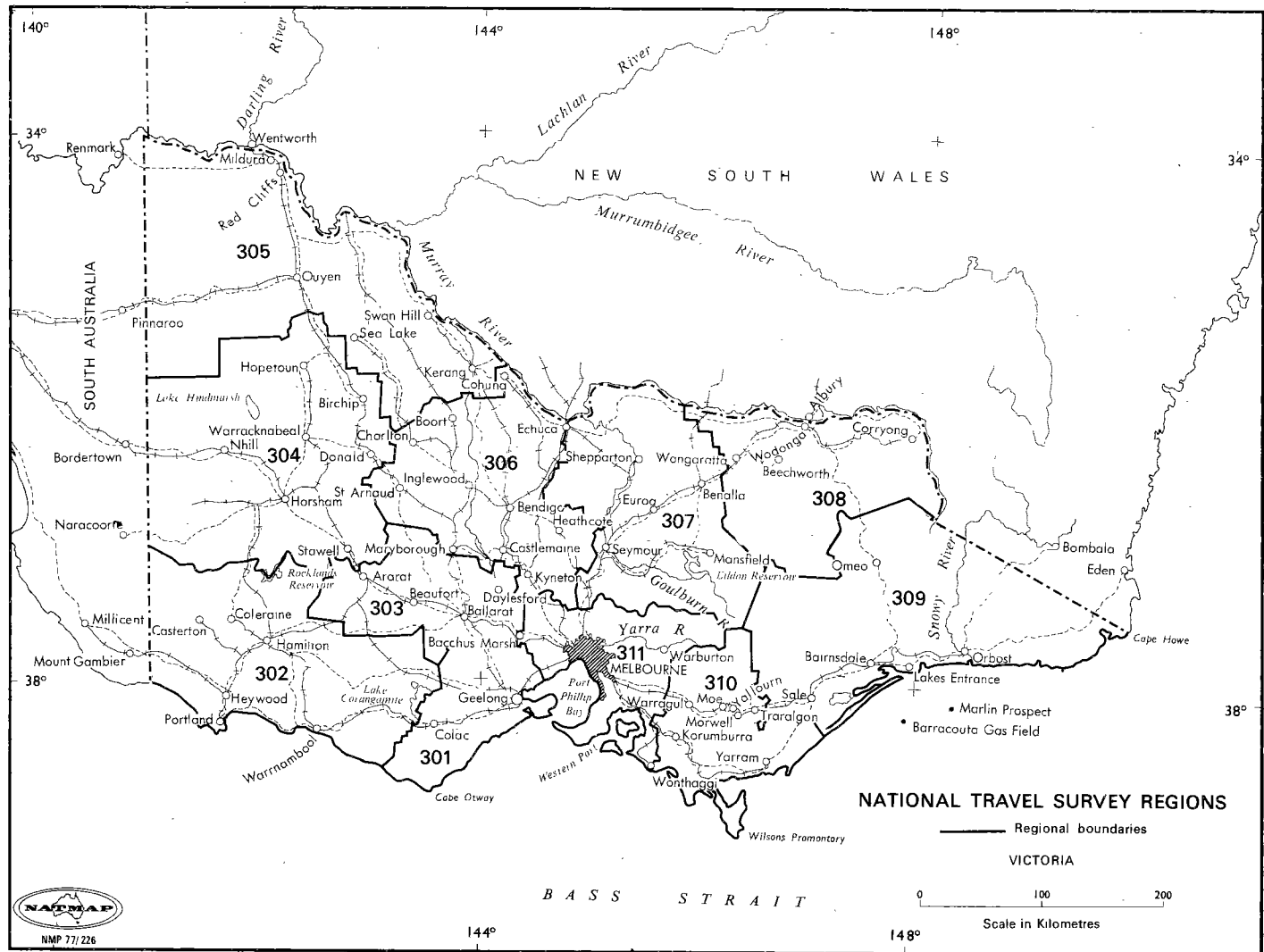
TABLE I.2 (CONT) - DETAILS OF NTS REGIONS

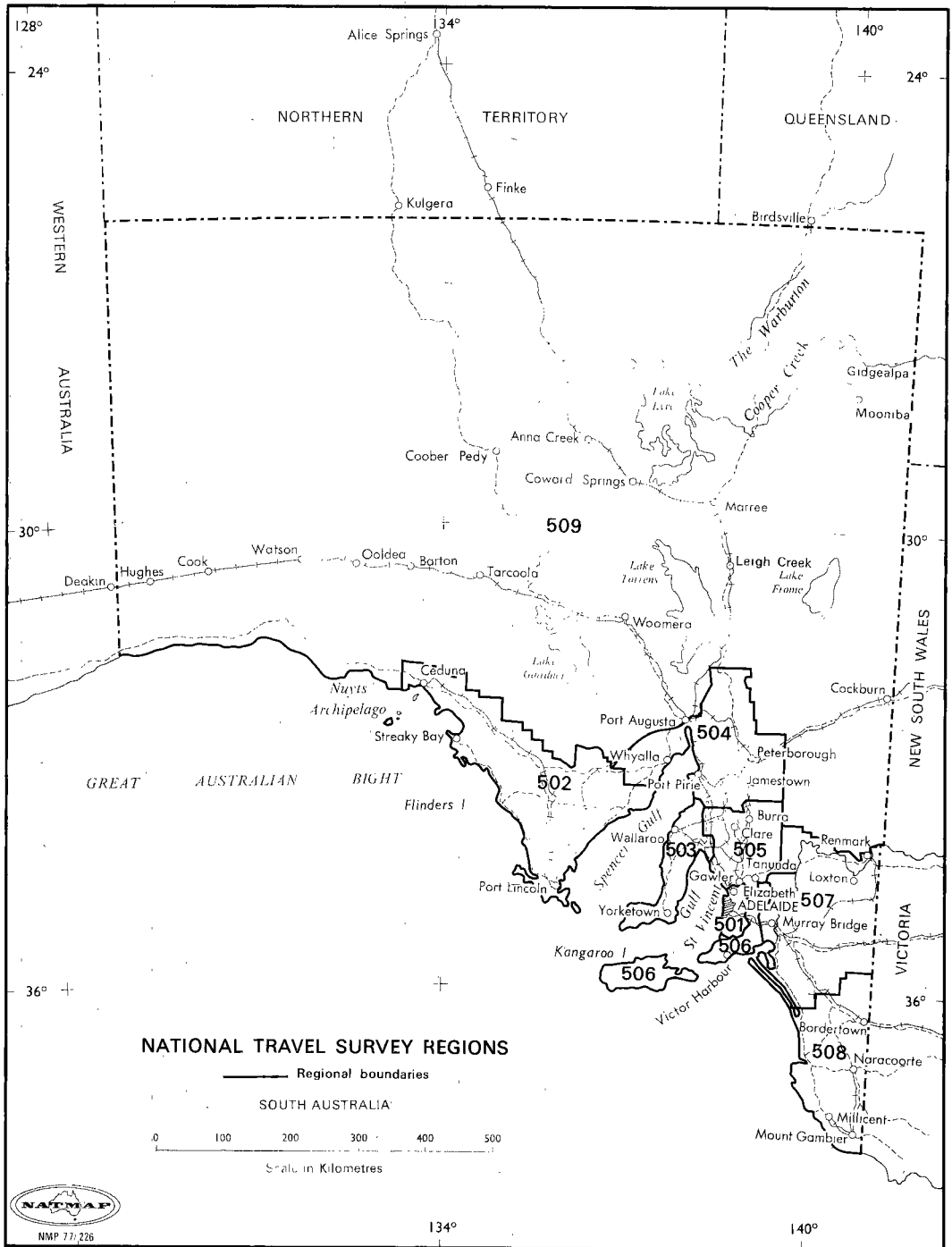
State or Territory	Region Name	Region Number	Population ^(a)	Co-ordinates of Centroid ^(b)	
				Latitude (Degrees)	Longitude (Degrees)
Queensland (cont)	Townsville	407	145 444	19.50 S	146.80 E
	Cairns	408	124 636	17.32 S	147.75 E
	Mount Isa	409	41 057	20.75 S	140.00 E
	Longreach	410	14 063	23.92 S	145.00 E
	Roma	411	27 876	27.42 S	148.25 E
	Toowoomba	412	155 309	27.50 S	151.65 E
South Australia	Adelaide	501	902 950	34.92 S	138.83 E
	Port Lincoln	502	31 923	34.25 S	134.92 E
	Kadina	503	21 561	34.17 S	137.92 E
	Whyalla	504	82 708	32.58 S	137.83 E
	Gawler	505	38 499	34.25 S	138.67 E
	Victor Harbour	506	34 904	35.42 S	138.42 E
	Murray Bridge	507	58 582	35.00 S	139.42 E
	Mount Gambier	508	57 697	35.55 S	139.42 E
Western Australia	Woomera	509	14 954	29.50 S	135.70 E
	Albany	601	63 347	33.42 S	118.17 E
	Bunbury	602	68 334	33.83 S	116.00 E
	Kalgoorlie	603	21 561	30.30 S	122.00 E
	Northam	604	39 559	31.25 S	117.00 E
	Port Hedland	605	38 678	20.50 S	117.00 E
	Derby	606	15 130	15.75 S	125.00 E
	Geraldton	607	45 106	29.50 S	115.50 E
	Perth	608	818 820	32.17 S	115.92 E
Tasmania	Carnarvon	609	13 986	24.00 S	117.58 E
	Hobart	701	191 293	42.75 S	147.25 E
	Burnie	702	88 852	41.17 S	146.00 E
	Launceston	703	109 560	41.42 S	147.00 E
Northern Territory	Queenstown	704	12 564	41.83 S	145.50 E
	Darwin	801	71 737	14.00 S	133.00 E
	Alice Springs	802	24 785	23.40 S	133.50 E

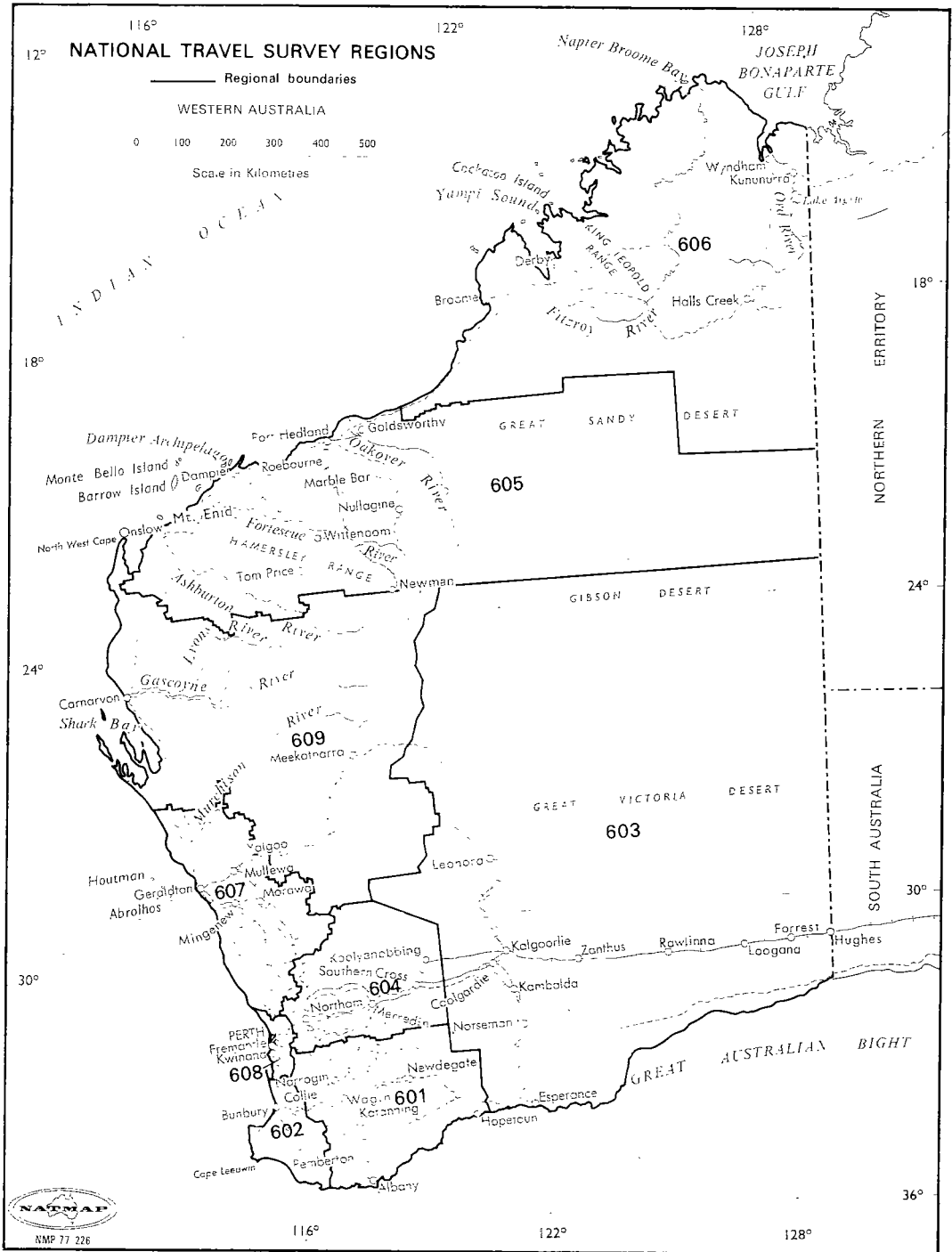
(a) These population figures were obtained from the Census of Population and Housing conducted by the Australian Bureau of Statistics on 30 June 1976.

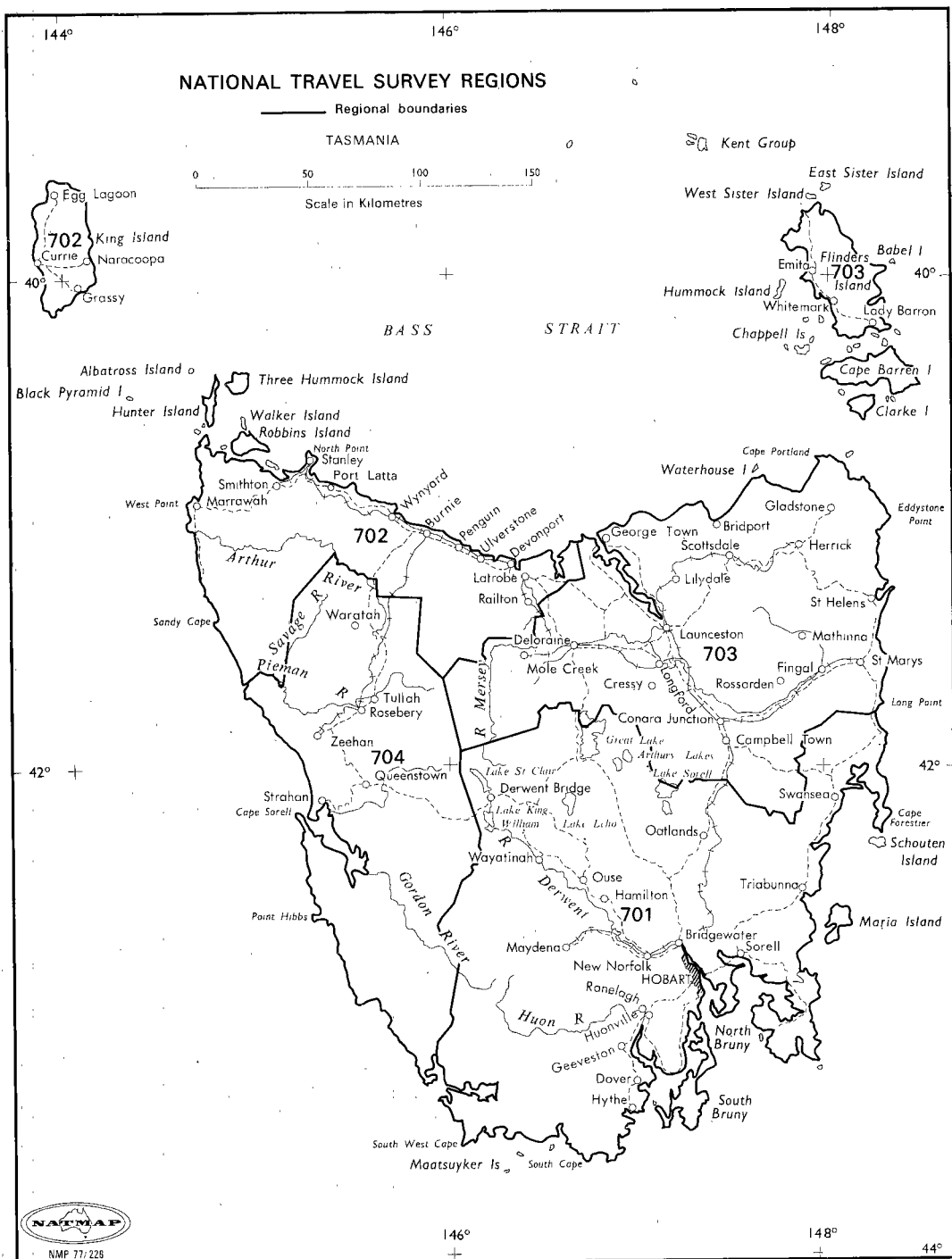
(b) The co-ordinates of NTS region centroids are estimates obtained after detailed examination of the relevant maps, together with a knowledge of the population centres in each region.

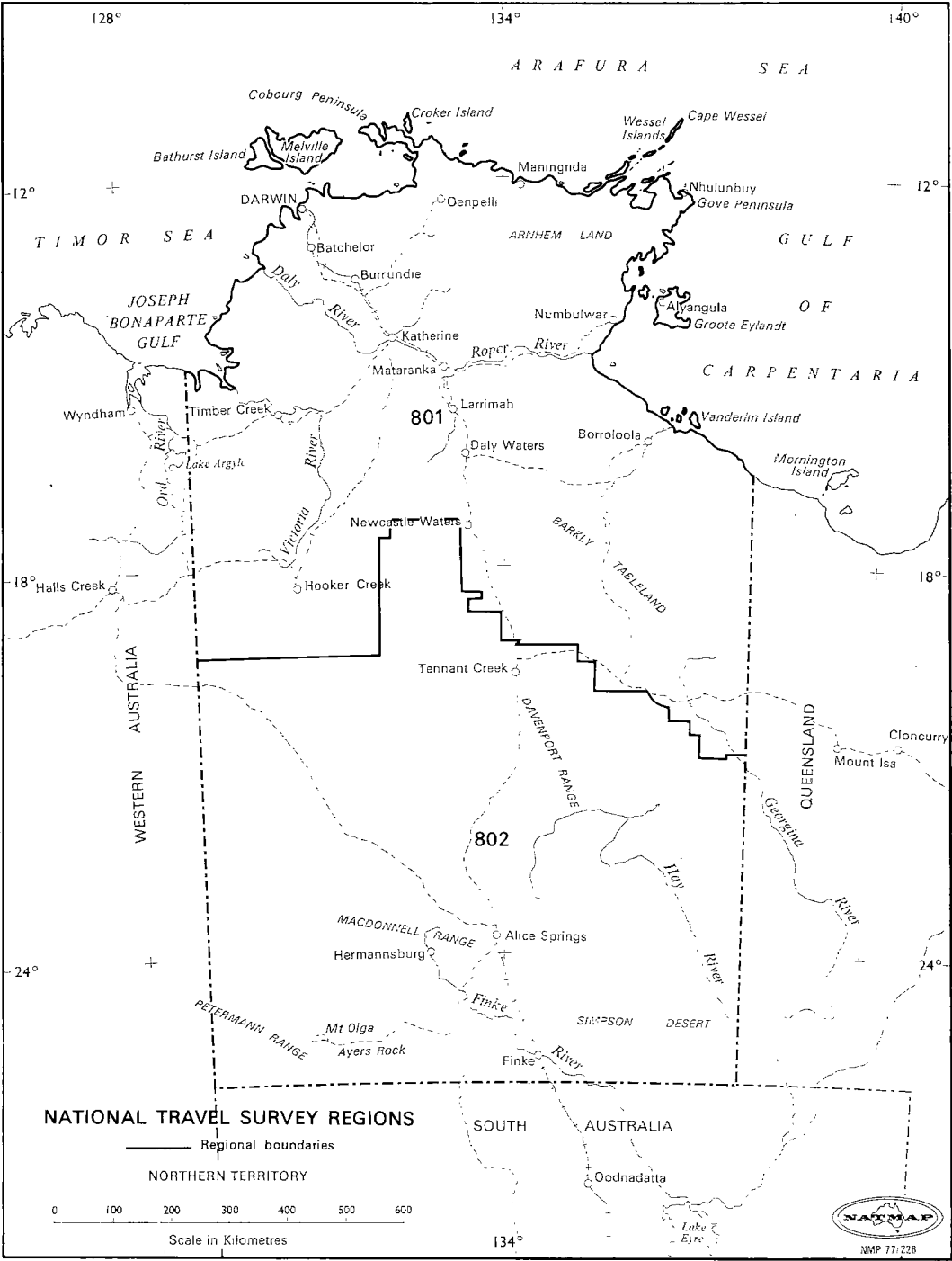












APPENDIX II - DESCRIPTION OF LOCAL GOVERNMENT

AREAS

This Appendix contains a description of each Local Government Area (LGA) within Australia. There are various types of LGA's. The alphabetic codes used to denote the various LGA types in the following tables are described in Table II.1. Table II.2 contains a list of the LGA's within the ACT. Similarly, Tables II.3 to II.9 contain listings of the LGA's within New South Wales, Victoria, Queensland, South Australia, Western Australia, Tasmania and the Northern Territory respectively. For each LGA, the LGA code, name, type, population and population centroid are provided. Within each State and Territory, the LGA's are arranged in numerical order by LGA code.

Two points should be noted in relation to some conventions adopted in Tables II.2 to II.9. The population centroid is meaningless in the case of migratory LGA's and LGA's which have zero populations. In the case of migratory LGA's, hyphens have been inserted in the relevant latitude and longitude fields in the tables. For LGA's with zero population, the geographic centroid has been used instead of the population centroid. Where this occurs, the latitude and longitude figures are marked with an asterisk.

TABLE II.1 - LGA TYPE CODES

LGA Type	Alphabetical Code
Borough	B
City	C
District Council	DC
Municipality	M
None exists ^(a)	N
Shire	S
Town	T
Unincorporated	U

(a) In some areas (ACT, NT and the Brisbane Statistical Division) no gazetted LGA's exist. For these areas, the ABS has devised pseudo-LGA boundaries. These pseudo-LGA's are designated by an LGA type of N.

TABLE II.2 - LGA DIRECTORY - AUSTRALIAN CAPITAL TERRITORY

1976 LGAN	LGA Name	LGA Type	Popn	Population Latitude (Degrees)	Centroid Longitude (Degrees)
1001	Acton	N	2103	35.28 S	149.10 E
1002	Ainslie	N	5224	35.27 S	149.17 E
1003	Aranda	N	3346	35.27 S	149.08 E
1004	Barton Etc	N	709	35.30 S	149.13 E
1006	Braddon	N	2613	35.27 S	149.13 E
1009	Campbell	N	4854	35.30 S	149.15 E
1011	Chapman	N	3021	35.35 S	149.05 E
1012	Charnwood	N	1777	35.20 S	149.03 E
1013	Chifley	N	2973	35.35 S	149.08 E
1015	Canberra City	N	435	35.32 S	149.12 E
1016	Cook	N	2719	35.27 S	149.07 E
1017	Curtin	N	6934	35.33 S	149.08 E
1018	Deakin	N	3021	35.32 S	149.10 E
1019	Dickson	N	2698	35.25 S	149.13 E
1020	Downer	N	4809	35.23 S	149.13 E
1021	Duffy	N	3945	35.32 S	149.03 E
1022	Evatt	N	3097	35.22 S	149.08 E
1024	Farrer	N	4180	35.38 S	149.10 E
1025	Fisher	N	4103	35.37 S	149.05 E
1027	Flynn	N	3988	35.22 S	149.07 E
1028	Forrest	N	1213	35.32 S	149.13 E
1029	Fraser	N	947	35.20 S	149.03 E
1030	Fyshwick	N	529	35.33 S	149.17 E
1031	Garran	N	3775	35.34 S	149.11 E
1033	Giralang	N	2493	35.23 S	149.11 E
1035	Griffith	N	3283	35.33 S	149.13 E
1036	Gungahlin District	N	76	35.18 S	149.13 E
1037	Hackett	N	3968	35.25 S	149.17 E
1038	Hall District	N	251	35.17 S	149.07 E
1039	Hawker	N	2845	35.25 S	149.05 E
1040	Higgins	N	4357	35.23 S	149.03 E
1041	Holder	N	3291	35.24 S	149.02 E
1042	Holt	N	3724	35.22 S	149.02 E
1043	Hughes	N	3672	35.33 S	149.10 E
1046	Jerrabomberra District	N	1522	35.38 S	149.17 E
1047	Jervis Bay District	N	687	35.12 S	150.67 E
1049	Kambah	N	9123	35.38 S	149.05 E
1050	Kingston	N	822	35.32 S	149.15 E
1051	Kowen District	N	43	35.20 S	149.15 E
1052	Latham	N	3307	35.22 S	149.03 E
1053	Lyneham	N	2762	35.25 S	149.13 E
1054	Lyons	N	3757	35.34 S	149.08 E
1055	Macgregor	N	4079	35.22 S	149.02 E
1057	Macquarie	N	2753	35.25 S	149.07 E
1058	Majura District	N	0	35.34 S*	149.14 E*
1059	Mawson	N	3095	35.37 S	149.08 E
1060	Melba	N	4144	35.22 S	149.07 E
1062	Narrabundah	N	6340	35.35 S	149.15 E
1063	OConnor	N	6127	35.27 S	149.12 E
1065	Page	N	2997	35.23 S	149.05 E

TABLE II.2 (CONT) - LGA DIRECTORY - AUSTRALIAN CAPITAL TERRITORY

1976 LGAN	LGA Name	LGA Type	Popn	Population Centroid	
				Latitude (Degrees)	Longitude (Degrees)
1067	Pearce	N	2947	35.37 S	149.12 E
1069	Red Hill	N	3358	35.33 S	149.13 E
1070	Reid	N	1221	35.28 S	149.13 E
1072	Rivett	N	4356	35.35 S	149.03 E
1074	Scullin	N	3436	35.23 S	149.04 E
1075	Spence	N	2381	35.20 S	149.07 E
1076	Stirling	N	1171	35.32 S	149.05 E
1077	Stromlo District	N	126	35.32 S	149.00 E
1080	Torrens	N	3060	35.37 S	149.08 E
1081	Turner	N	2137	35.27 S	149.12 E
1082	Wanniassa	N	985	35.40 S	149.05 E
1083	Waramanga	N	3404	35.35 S	149.08 E
1084	Watson	N	4434	35.23 S	149.15 E
1085	Weetangera	N	3492	35.25 S	149.05 E
1086	Weston	N	3354	35.34 S	149.06 E
1087	Yarralumla	N	3309	35.30 S	149.10 E
1088	Belconnen District	N	0	35.23 S*	149.05 E*
1090	Tuggeranong District	Bal N	0	35.40 S*	149.15 E*
1091	Weston Creek District	Ba N	0	35.34 S*	149.06 E*
1092	Woden Valley District	Ba N	299	35.32 S	149.03 E
1093	Remainder of ACT	N	1577	35.47 S	148.98 E

TABLE II.3 - LGA DIRECTORY - NEW SOUTH WALES

1976 LGAN	LGA Name	LGA Type	Popn	Population Centroid	
				Latitude (Degrees)	Longitude (Degrees)
2001	Abercrombie	S	2682	33.85 S	151.12 E
2002	Albury	C	32942	36.05 S	146.88 E
2003	Armidale	C	19709	30.53 S	151.67 E
2004	Ashfield	M	43325	33.85 S	151.12 E
2005	Ashford	S	2442	29.33 S	151.11 E
2006	Auburn	M	47554	33.80 S	151.05 E
2007	Ballina	M	7319	28.33 S	153.62 E
2008	Balranald	S	2722	34.62 S	143.62 E
2009	Bankstown	M	155830	33.95 S	151.08 E
2010	Barraba	S	3246	30.40 S	150.60 E
2011	Bathurst	C	18589	33.45 S	149.58 E
2012	Baulkham Hills	S	75665	33.75 S	151.00 E
2013	Bega	M	4242	36.68 S	149.83 E
2014	Bellingen	S	7195	30.47 S	152.72 E
2015	Berrigan	S	7075	35.68 S	145.80 E
2016	Bibbenluke	S	1808	36.92 S	149.10 E
2017	Bingara	S	2245	29.85 S	150.80 E
2018	Blacktown	M	159724	33.75 S	150.41 E
2019	Bland	S	8136	33.90 S	147.20 E
2020	Blaxland	S	6606	33.42 S	150.03 E
2021	Blue Mountains	C	45780	33.70 S	150.60 E
2022	Bogan	S	3652	31.57 S	147.23 E
2023	Bombala	M	1474	36.92 S	149.27 E
2024	Booolooroo	S	3751	29.25 S	150.00 E
2025	Boomi	S	2301	29.25 S	149.33 E
2026	Boorowa	S	2813	34.43 S	148.80 E
2027	Boree	S	5682	33.57 S	148.50 E
2028	Botany	M	35739	33.95 S	151.20 E
2029	Bourke	S	4760	30.15 S	145.98 E
2030	Bowral	M	6283	34.50 S	150.40 E
2031	Brewarrina	S	2706	29.95 S	146.87 E
2032	Broken Hill	C	27643	31.95 S	141.50 E
2033	Burrangong	S	3695	34.20 S	148.20 E
2034	Burwood	M	29045	33.90 S	151.10 E
2035	Byron	S	8886	28.60 S	153.50 E
2036	Camden	M	14593	34.07 S	150.70 E
2037	Campbelltown	C	52285	34.08 S	150.85 E
2038	Canobolas	S	5353	33.32 S	149.17 E
2039	Canterbury	M	128669	33.92 S	151.10 E
2040	Carrathool	S	3311	33.50 S	145.55 E
2041	Casino	M	9791	28.83 S	153.03 E
2042	Central Darling	S	3155	31.55 S	143.40 E
2043	Cessnock Greater	C	36198	32.85 S	151.35 E
2044	Cobar	S	4614	31.53 S	145.85 E
2045	Coffs Harbour	S	24495	30.32 S	153.08 E
2046	Colo	S	10526	33.45 S	150.66 E
2047	Conargo	S	1943	35.10 S	145.40 E
2048	Concord	M	24594	33.85 S	151.10 E
2049	Condobolin	M	3521	33.05 S	147.18 E
2050	Coolah	S	4175	31.80 S	149.75 E

TABLE II.3 (CONT) - LGA DIRECTORY - NEW SOUTH WALES

1976 LGAN	LGA Name	LGA Type	Popn	Population Centroid	
				Latitude (Degrees)	Longitude (Degrees)
2051	Coolamon	S	4393	34.80 S	147.20 E
2052	Cooma	M	7353	36.25 S	149.12 E
2053	Coonabarabran	S	7250	31.27 S	149.30 E
2054	Coonamble	S	5839	30.92 S	148.43 E
2055	Cootamundra	S	8175	34.68 S	148.05 E
2056	Copmanhurst	S	2326	29.20 S	152.75 E
2057	Corowa	S	5437	36.00 S	146.33 E
2058	Cowra	M	7734	33.83 S	148.75 E
2059	Crookwell	S	4820	34.45 S	149.47 E
2060	Culcairn	S	3912	35.67 S	147.07 E
2061	Deniliquin	M	6865	35.55 S	144.97 E
2062	Denman	S	3713	32.33 S	150.68 E
2063	Drummoyne	M	31525	33.85 S	151.15 E
2064	Dubbo	C	20149	32.27 S	148.68 E
2065	Dumaresq	S	3218	30.25 S	151.66 E
2066	Dungog	S	5718	32.40 S	151.77 E
2067	Eurobodalla	S	11764	35.93 S	150.10 E
2068	Fairfield	M	114581	33.90 S	150.95 E
2069	Forbes	M	7753	33.40 S	147.98 E
2070	Gilgandra	S	4799	31.70 S	148.67 E
2071	Glen Innes	M	5953	29.70 S	151.75 E
2072	Gloucester	S	4280	31.98 S	151.97 E
2073	Goobang	S	5503	32.78 S	148.22 E
2074	Goodradigbee	S	2692	34.85 S	148.92 E
2075	Gosford	S	73410	33.42 S	151.30 E
2076	Goulburn	C	21735	34.78 S	149.72 E
2077	Grafton	C	16514	29.67 S	152.93 E
2078	Great Lakes	S	9843	32.42 S	152.20 E
2079	Gundagai	S	4014	35.12 S	148.08 E
2080	Gundurimba	S	2871	28.90 S	153.33 E
2081	Gunnedah	M	8685	30.98 S	150.25 E
2082	Gunning	S	1922	34.80 S	149.22 E
2083	Guyra	S	4934	30.23 S	151.67 E
2084	Harden	S	4214	34.60 S	148.47 E
2085	Hastings	S	11807	31.45 S	152.72 E
2086	Hay	S	3862	34.52 S	144.85 E
2087	Holbrook	S	2396	35.77 S	147.33 E
2088	Holroyd	M	79861	33.85 S	150.92 E
2089	Hornsby	S	104080	33.70 S	151.10 E
2090	Hume	S	3884	35.80 S	146.87 E
2091	Hunters Hill	M	13017	33.85 S	151.15 E
2092	Hurstville	M	66348	33.98 S	151.08 E
2093	Illabo	S	1780	34.85 S	147.67 E
2094	Imlay	S	9033	37.07 S	149.90 E
2095	Inverell	M	9432	29.77 S	151.17 E
2096	Jemalong	S	3180	33.40 S	147.98 E
2097	Jerilderie	S	2502	35.38 S	145.68 E
2098	Junee	M	4005	34.85 S	147.67 E
2099	Kempsey	S	17040	31.00 S	152.80 E
2100	Kiama	M	8663	34.68 S	150.82 E

TABLE II.3 (CONT) - LGA DIRECTORY - NEW SOUTH WALES

1976 LGAN	LGA Name	LGA Type	Popn	Population Centroid	
				Latitude (Degrees)	Longitude (Degrees)
2101	Kogarah	M	46712	33.99 S	151.10 E
2102	Ku Ring Gai	M	100100	33.75 S	151.15 E
2103	Kyeamba	S	4807	35.33 S	147.50 E
2104	Kyogle	S	8102	28.60 S	152.98 E
2105	Lachlan	S	5062	33.05 S	147.18 E
2106	Lake Macquarie	S	131802	33.00 S	151.58 E
2107	Lane Cove	M	29332	33.83 S	151.18 E
2108	Leeton	S	11280	34.55 S	146.40 E
2109	Leichhardt	M	62540	33.90 S	151.18 E
2110	Lismore	C	22080	28.80 S	153.28 E
2111	Lithgow	C	12343	33.50 S	150.15 E
2112	Liverpool	C	89656	33.95 S	150.90 E
2113	Liverpool Plains	S	3969	30.98 S	150.25 E
2114	Lockhart	S	3764	35.27 S	146.70 E
2115	Lyndhurst	S	3574	33.53 S	149.32 E
2116	MacIntyre	S	8559	29.77 S	151.17 E
2117	Maclean	S	35996	29.45 S	153.23 E
2118	Maitland	S	2959	32.55 S	151.55 E
2119	Manilla	C	36705	30.75 S	150.75 E
2120	Manly	M	36705	33.80 S	151.30 E
2121	Manning	S	12943	31.90 S	152.43 E
2122	Marrickville	M	87796	33.90 S	151.18 E
2123	Merriwa	S	2252	32.13 S	150.33 E
2124	Mitchell	S	3949	35.00 S	147.11 E
2125	Mittagong	S	6813	34.45 S	150.42 E
2126	Molong	S	3653	33.13 S	148.88 E
2127	Monaro	S	1681	36.00 S	149.25 E
2128	Moree	M	9358	29.48 S	149.88 E
2129	Mosman	M	26810	33.85 S	151.25 E
2130	Mudgee	S	11451	32.62 S	149.60 E
2131	Mullumbimby	M	2028	28.53 S	153.50 E
2132	Mulwaree	S	3926	34.78 S	149.72 E
2133	Mumbulla	S	3727	36.44 S	150.00 E
2134	Murray	S	3525	35.82 S	144.90 E
2135	Murrumbidgee	S	2132	34.74 S	145.67 E
2136	Murrurundi	S	2357	31.78 S	150.85 E
2137	Muswellbrook	M	7805	32.28 S	150.92 E
2138	Nambucca	S	9673	30.75 S	152.90 E
2139	Namoi	S	8105	30.33 S	149.82 E
2140	Narrabri	M	6951	30.33 S	149.82 E
2141	Narraburra	S	2280	34.45 S	147.58 E
2142	Narrandera	S	7841	34.60 S	146.57 E
2143	Narromine	M	2802	32.28 S	148.33 E
2144	Newcastle	C	138696	32.92 S	151.77 E
2145	North Sydney	M	48515	33.85 S	151.20 E
2146	Nundle	S	1218	31.47 S	151.13 E
2147	Nymboida	S	1547	29.90 S	152.73 E
2148	Oberon	S	3835	33.67 S	149.73 E
2149	Orange	C	25499	33.32 S	149.17 E
2150	Parkes	M	8905	33.17 S	148.22 E

TABLE II.3 (CONT) - LGA DIRECTORY - NEW SOUTH WALES

1976 LGAN	LGA Name	LGA Type	Popn	Population Centroid	
				Latitude (Degrees)	Longitude (Degrees)
2151	Parramatta	C	131655	33.80 S	151.02 E
2152	Parry	S	9030	31.15 S	150.96 E
2153	Penrith	C	79038	33.75 S	150.75 E
2154	Port Macquarie	M	13495	31.47 S	152.92 E
2155	Port Stephens	S	20935	32.78 S	151.75 E
2156	Queanbeyan	C	18920	35.40 S	149.28 E
2157	Quirindi	M	2951	31.53 S	150.73 E
2158	Randwick	M	119460	33.95 S	151.25 E
2159	Richmond River	S	6267	28.98 S	153.06 E
2160	Rockdale	M	83789	33.95 S	151.15 E
2161	Ryde	M	89130	33.80 S	151.10 E
2162	Rylstone	S	4124	32.88 S	149.98 E
2163	Scone	S	7379	32.02 S	150.88 E
2164	Severn	S	3053	29.70 S	151.75 E
2165	Shellharbour	M	37316	34.55 S	150.82 E
2166	Shoalhaven	S	37026	34.90 S	150.60 E
2167	Singleton	S	12359	32.55 S	151.18 E
2168	Snowy River	S	6117	36.44 S	148.56 E
2169	South Sydney	M	33141	33.92 S	151.20 E
2170	Strathfield	M	26299	33.90 S	151.08 E
2171	Sutherland	S	156688	34.04 S	151.12 E
2172	Sydney	C	52152	33.90 S	151.23 E
2173	Talbragar	S	3094	32.27 S	148.68 E
2174	Tallaganda	S	2124	35.45 S	149.83 E
2175	Tamarang	S	2318	31.46 S	150.33 E
2176	Tamworth	C	29385	31.12 S	150.95 E
2177	Taree	M	12912	31.90 S	152.43 E
2178	Temora	M	4324	34.45 S	147.58 E
2179	Tenterfield	S	6616	29.02 S	152.07 E
2180	Terania	S	4830	28.60 S	153.22 E
2181	Timbregongie	S	3496	32.28 S	148.33 E
2182	Tintenbar	S	6470	28.80 S	153.44 E
2183	Tumbarumba	S	3874	35.82 S	148.02 E
2184	Tumut	S	10986	35.33 S	148.23 E
2185	Turon	S	3121	33.20 S	149.60 E
2186	Tweed	S	27525	28.33 S	153.40 E
2187	Ulmarra	S	2937	29.80 S	153.20 E
2188	Uralla	S	4753	30.67 S	151.52 E
2189	Urana	S	1992	35.35 S	146.32 E
2190	Wade	S	19520	34.30 S	146.07 E
2191	Wagga Wagga	C	34301	35.12 S	147.42 E
2192	Wakool	S	4950	35.50 S	144.42 E
2193	Walcha	S	3737	31.00 S	151.60 E
2194	Walgett	S	7269	30.05 S	148.17 E
2195	Warren	S	3904	31.73 S	147.88 E
2196	Warringah	S	169913	33.75 S	151.28 E
2197	Waugoola	S	3564	33.83 S	148.75 E
2198	Waverley	M	61724	33.92 S	151.28 E
2199	Weddin	S	4496	33.90 S	148.30 E
2200	Wellington	S	9029	32.55 S	148.98 E

TABLE II.3 (CONT) - LGA DIRECTORY - NEW SOUTH WALES

1976 LGAN	LGA Name	LGA Type	Popn	Population Centroid	
				Latitude (Degrees)	Longitude (Degrees)
2201	Wentworth	S	6360	34.10 S	141.92 E
2202	Willoughby	M	51523	33.82 S	151.20 E
2203	Windouran	S	595	35.25 S	144.88 E
2204	Windsor	M	18134	33.65 S	150.85 E
2205	Wingecarribee	S	8244	34.55 S	150.33 E
2206	Wingham	M	3435	31.83 S	152.33 E
2207	Wollondilly	S	14790	34.00 S	150.60 E
2208	Wollongong	C	165143	34.42 S	150.87 E
2209	Woollahra	M	53207	33.90 S	151.25 E
2210	Wyong	S	47339	33.28 S	151.42 E
2211	Yallaroi	S	4097	29.55 S	150.60 E
2212	Yarrowluma	S	3171	35.44 S	149.33 E
2213	Yass	M	4247	34.85 S	148.92 E
2214	Young	M	6427	34.32 S	148.33 E
2215	Unincorporated Far West	U	1584	30.80 S	142.00 E
2216	Lord Howe Island	N	6109	31.50 S	159.07 E
2217	Migratory Population NSW	N	6434	-	-

TABLE II.4 - LGA DIRECTORY - VICTORIA

1976 LGAN	LGA Name	LGA Type	Popn	Population Centroid	
				Latitude (Degrees)	Longitude (Degrees)
3001	Alberton	S	5673	38.50 S	146.15 E
3002	Alexandra	S	4238	37.20 S	145.73 E
3003	Altona	C	30264	37.87 S	144.83 E
3004	Arapiles	S	1825	36.75 S	141.93 E
3005	Ararat	C	8288	37.33 S	143.00 E
3006	Ararat	S	4134	37.45 S	142.85 E
3007	Avoca	S	2022	37.08 S	143.52 E
3008	Avon	S	2999	37.98 S	147.10 E
3009	Bacchus Marsh	S	6052	37.75 S	144.50 E
3010	Bairnsdale	T	9131	37.85 S	147.63 E
3011	Bairnsdale	S	4477	37.92 S	147.74 E
3012	Ballaarat	C	37863	37.60 S	143.97 E
3013	Ballan	S	2206	37.60 S	144.20 E
3014	Ballarat	S	17037	37.50 S	143.80 E
3015	Bannockburn	S	2362	38.00 S	144.15 E
3016	Barrabool	S	4821	38.40 S	144.15 E
3017	Bass	S	3947	38.50 S	145.57 E
3018	Beechworth	S	4618	36.38 S	146.70 E
3019	Belfast	S	1633	38.30 S	142.10 E
3020	Bellarine	S	24500	38.20 S	144.45 E
3021	Benalla	C	8300	36.58 S	145.97 E
3022	Benalla	S	3576	36.58 S	145.97 E
3023	Bendigo	C	32573	36.80 S	144.35 E
3024	Berwick	C	25328	38.01 S	145.31 E
3025	Bet Bet	S	1686	36.85 S	143.30 E
3026	Birchip	S	1555	35.98 S	142.98 E
3027	Box Hill	C	50280	37.83 S	145.13 E
3028	Bright	S	5274	36.75 S	147.05 E
3029	Brighton	C	35781	37.91 S	145.00 E
3030	Broadford	S	2045	37.27 S	145.05 E
3031	Broadmeadows	C	108736	37.68 S	144.93 E
3032	Brunswick	C	46190	37.77 S	144.97 E
3033	Bulla	S	13399	37.60 S	144.74 E
3034	Buln Buln	S	8361	38.13 S	145.85 E
3035	Bungaree	S	3130	37.50 S	143.90 E
3036	Buninyong	S	6271	37.65 S	143.88 E
3037	Camberwell	C	89865	37.85 S	145.08 E
3038	Camperdown	T	3596	38.25 S	143.23 E
3039	Castlemaine	C	6675	37.08 S	144.32 E
3040	Caulfield	C	73604	37.87 S	145.03 E
3041	Charlton	S	2120	36.30 S	143.45 E
3042	Chelsea	C	26356	38.03 S	145.12 E
3043	Chiltern	S	1543	36.10 S	146.60 E
3044	Cobram	S	5765	35.93 S	145.67 E
3045	Coburg	C	58379	37.75 S	144.98 E
3046	Cohuna	S	4607	35.78 S	144.25 E
3047	Colac	C	9582	38.37 S	143.63 E
3048	Colac	S	6160	38.37 S	143.63 E
3049	Collingwood	C	16646	37.80 S	145.00 E
3050	Corio	S	46832	38.08 S	144.35 E

TABLE II.4 (CONT) - LGA DIRECTORY - VICTORIA

1976 LGAN	LGA Name	LGA Type	Popn	Population Centroid	
				Latitude (Degrees)	Longitude (Degrees)
3051	Cranbourne	S	24967	38.11 S	145.33 E
3052	Creswick	S	3923	37.45 S	143.97 E
3053	Croydon	S	33472	37.80 S	145.30 E
3054	Dandenong	C	48440	37.97 S	145.23 E
3055	Daylesford and Glenlyon	S	3970	37.37 S	144.20 E
3056	Deakin	S	5503	36.25 S	144.95 E
3057	Diamond Valley	S	45459	37.68 S	145.15 E
3058	Dimboola	S	4837	36.43 S	142.12 E
3059	Donald	S	2724	36.42 S	143.07 E
3060	Doncaster Templestowe	C	82090	37.77 S	145.18 E
3061	Dundas	S	3420	37.75 S	142.07 E
3062	Dunmunkle	S	3370	36.67 S	142.52 E
3063	Eaglehawk	B	6447	36.75 S	144.25 E
3064	East Loddon	S	1542	36.35 S	144.10 E
3065	Echuca	C	7873	36.17 S	144.83 E
3066	Eltham	S	28609	37.65 S	145.25 E
3067	Essendon	C	51112	37.78 S	144.92 E
3068	Euroa	S	4251	36.77 S	145.58 E
3069	Fitzroy	C	20450	37.80 S	144.98 E
3070	Flinders	S	21322	38.35 S	144.90 E
3071	Footscray	C	51681	37.81 S	144.90 E
3072	Frankston	C	71894	38.15 S	145.11 E
3073	Geelong	C	15727	38.17 S	144.43 E
3074	Geelong West	C	15985	38.15 S	144.35 E
3075	Gisborne	S	4911	37.50 S	144.60 E
3076	Glenelg	S	4840	37.58 S	141.42 E
3077	Gordon	S	2944	36.12 S	143.94 E
3078	Goulburn	S	2060	36.80 S	145.20 E
3079	Grenville	S	2790	37.75 S	143.60 E
3080	Hamilton	C	9504	37.75 S	142.07 E
3081	Hampden	S	7574	38.23 S	143.00 E
3082	Hastings	S	13140	38.30 S	145.18 E
3083	Hawthorn	C	32501	37.80 S	145.05 E
3084	Healesville	S	7747	37.55 S	145.64 E
3085	Heidelberg	C	66107	37.75 S	145.07 E
3086	Heytesbury	S	7902	38.35 S	143.12 E
3087	Horsham	C	11647	36.75 S	142.25 E
3088	Huntly	S	2400	36.60 S	144.40 E
3089	Kaniva	S	1949	36.55 S	141.28 E
3090	Kara Kara	S	1099	36.67 S	143.33 E
3091	Karkarooc	S	3385	35.72 S	142.33 E
3092	Keilor	C	70591	37.74 S	143.85 E
3093	Kerang	B	4022	35.70 S	143.98 E
3094	Kerang	S	4447	35.70 S	143.98 E
3095	Kew	C	29683	37.80 S	145.05 E
3096	Kilmore	S	3660	37.30 S	144.97 E
3097	Knox	C	74386	37.87 S	145.28 E
3098	Koroit	B	1408	38.28 S	142.43 E
3099	Korong	S	3098	36.43 S	143.65 E
3100	Korumburra	S	6542	38.43 S	145.82 E

TABLE II.4 (CONT) - LGA DIRECTORY - VICTORIA

1976 LGAN	LGA Name	LGA Type	Popn	Population Centroid	
				Latitude (Degrees)	Longitude (Degrees)
3101	Kowree	S	4383	37.07 S	141.33 E
3102	Kyabram	B	5122	36.35 S	145.08 E
3103	Kyneton	S	6292	37.28 S	144.52 E
3104	Leigh	S	1184	38.00 S	143.85 E
3105	Lexton	S	1280	37.27 S	143.53 E
3106	Lillydale	S	50870	37.76 S	145.35 E
3107	Lowan	S	3388	36.33 S	141.67 E
3108	McIvor	S	1858	36.90 S	144.70 E
3109	Maffra	S	8479	37.97 S	146.98 E
3110	Maldon	S	1864	36.98 S	144.07 E
3111	Malvern	C	45566	37.86 S	145.05 E
3112	Mansfield	S	4355	37.07 S	146.07 E
3113	Marong	S	8168	36.70 S	144.05 E
3114	Maryborough	C	7569	37.08 S	143.78 E
3115	Melbourne	C	65065	37.80 S	144.95 E
3116	Melton	S	13856	37.70 S	144.60 E
3117	Metcalfe	S	2041	37.05 S	144.40 E
3118	Mildura	C	14417	34.23 S	142.22 E
3119	Mildura	S	17585	34.37 S	142.22 E
3120	Minhamite	S	2229	38.10 S	142.10 E
3121	Mirboo	S	1905	38.40 S	146.17 E
3122	Moe	C	15345	38.18 S	146.30 E
3123	Moorabbin	C	103056	37.95 S	145.07 E
3124	Mordialloc	C	28616	37.98 S	145.07 E
3125	Mornington	S	20166	38.24 S	145.10 E
3126	Mortlake	S	3728	38.10 S	142.87 E
3127	Morwell	S	22654	38.23 S	146.42 E
3128	Mt Rouse	S	2569	37.78 S	142.40 E
3129	Myrtleford	S	4147	36.58 S	146.73 E
3130	Narracan	S	8566	38.20 S	146.15 E
3131	Nathalia	S	3182	36.05 S	145.20 E
3132	Newham and Woodend	S	2394	37.37 S	144.53 E
3133	Newstead	S	1719	37.10 S	144.04 E
3134	Newtown	C	10797	38.17 S	144.35 E
3135	Northcote	C	54883	37.76 S	145.02 E
3136	Numurkah	S	5647	36.08 S	145.43 E
3137	Nunawading	C	94324	37.83 S	145.18 E
3138	Oakleigh	C	54531	37.92 S	145.12 E
3139	Omeo	S	1605	37.15 S	147.63 E
3140	Orbost	S	6205	37.70 S	148.63 E
3141	Otway	S	3808	38.77 S	143.73 E
3142	Oxley	S	4973	36.60 S	146.37 E
3143	Pakenham	S	14929	38.06 S	145.45 E
3144	Phillip Island	S	2273	38.47 S	145.24 E
3145	Port Fairy	B	2399	38.38 S	142.28 E
3146	Portland	T	8298	38.35 S	141.63 E
3147	Portland	S	6368	38.13 S	141.67 E
3148	Port Melbourne	C	9336	37.82 S	144.93 E
3149	Prahran	C	48461	37.83 S	145.01 E
3150	Preston	C	88380	37.71 S	145.02 E

TABLE II.4 (CONT) - LGA DIRECTORY - VICTORIA

1976 LGAN	LGA Name	LGA Type	Popn	Population Centroid	
				Latitude (Degrees)	Longitude (Degrees)
3151	Pyalong	S	472	37.10 S	144.85 E
3152	Queenscliffe	B	3013	38.27 S	144.65 E
3153	Richmond	C	26179	37.81 S	145.00 E
3154	Ringwood	C	37084	37.80 S	145.25 E
3155	Ripon	S	3204	37.47 S	143.47 E
3156	Rochester	S	7157	37.25 S	144.54 E
3157	Rodney	S	13402	36.40 S	145.30 E
3158	Romsey	S	3155	37.35 S	144.75 E
3159	Rosedale	S	5174	38.15 S	146.78 E
3160	Rutherglen	S	2612	36.05 S	146.47 E
3161	St Arnaud	T	2786	36.67 S	143.33 E
3162	St Kilda	C	52158	37.87 S	144.98 E
3163	Sale	C	12106	38.10 S	147.10 E
3164	Sandringham	C	32697	37.95 S	145.02 E
3165	Sebastopol	B	5941	37.60 S	143.83 E
3166	Seymour	S	10632	37.02 S	145.17 E
3167	Shepparton	C	21239	36.42 S	145.43 E
3168	Shepparton	S	6282	36.40 S	145.50 E
3169	Sherbrooke	S	25547	37.90 S	145.35 E
3170	South Barwon	S	32411	38.20 S	144.35 E
3171	South Gippsland	S	5633	38.68 S	146.18 E
3172	South Melbourne	C	21333	37.84 S	144.97 E
3173	Springvale	C	72473	37.97 S	145.15 E
3174	Stawell	T	6150	37.10 S	142.87 E
3175	Stawell	S	2306	36.92 S	142.81 E
3176	Strathfieldsaye	S	10256	36.85 S	144.40 E
3177	Sunshine	C	88165	37.79 S	144.85 E
3178	Swan Hill	C	7857	35.38 S	143.62 E
3179	Swan Hill	S	12270	34.62 S	142.83 E
3180	Talbot and Clunes	S	1396	37.25 S	143.75 E
3181	Tallangatta	S	5097	36.23 S	147.32 E
3182	Tambo	S	6335	37.87 S	147.97 E
3183	Traralgon	C	15089	38.20 S	146.53 E
3184	Traralgon	S	1775	38.28 S	146.50 E
3185	Tullaroop	S	1338	37.08 S	143.78 E
3186	Tungamah	S	2958	36.16 S	145.86 E
3187	Upper Murray	S	2557	36.18 S	147.97 E
3188	Upper Yarra	S	7858	37.70 S	145.60 E
3189	Violet Town	S	1248	36.65 S	145.73 E
3190	Walpeup	S	3846	35.10 S	142.37 E
3191	Wangaratta	C	16157	36.37 S	146.33 E
3192	Wangaratta	S	2266	36.24 S	146.35 E
3193	Wannon	S	3363	37.57 S	141.73 E
3194	Waranga	S	4187	36.63 S	145.03 E
3195	Warracknabeal	S	4029	36.25 S	142.47 E
3196	Warragul	S	10377	38.18 S	145.92 E
3197	Warrnambool	C	20195	38.38 S	142.60 E
3198	Warrnambool	S	6753	38.40 S	143.00 E
3199	Waverley	C	117143	37.90 S	145.15 E
3200	Werribee	S	31791	37.90 S	144.65 E

TABLE II.4 (CONT) - LGA DIRECTORY - VICTORIA

1976 LGAN	LGA Name	LGA Type	Popn	Population Centroid	
				Latitude (Degrees)	Longitude (Degrees)
3201	Whittlesea	S	48035	37.65 S	145.03 E
3202	Williamstown	C	26426	37.85 S	144.88 E
3203	Wimmera	S	2906	36.74 S	142.30 E
3204	Winchelsea	S	3858	38.57 S	143.98 E
3205	Wodonga	C	15733	36.13 S	146.82 E
3206	Wonthaggi	T	4021	38.63 S	145.62 E
3207	Woorayl	S	9524	38.60 S	145.90 E
3208	Wycheproof	S	4161	35.60 S	143.00 E
3209	Yackandandah	S	3151	36.31 S	146.90 E
3210	Yallourn Works Area	N	1825	38.18 S	146.30 E
3211	Yarrawonga	S	4072	36.03 S	146.02 E
3212	Yea	S	3072	37.21 S	145.42 E
3213	Unincorporated	U	66	38.36 S	145.34 E
3214	Migratory Population Vic	N	1454	-	-

TABLE II.5 - LGA DIRECTORY - QUEENSLAND

1976 LGAN	LGA Name	LGA Type	Popn	Population Centroid	
				Latitude (Degrees)	Longitude (Degrees)
4001	Albert	S	72054	27.72 S	153.20 E
4002	Allora	S	1666	28.05 S	152.00 E
4003	Aramac	S	1059	22.90 S	145.17 E
4004	Atherton	S	6240	17.25 S	145.50 E
4005	Ayr	S	18421	19.53 S	147.42 E
4006	Balonne	S	4580	28.05 S	148.50 E
4007	Banana	S	14168	24.50 S	150.10 E
4008	Barcaldine	S	1780	24.15 S	148.07 E
4009	Barcoo	S	657	25.50 S	142.60 E
4010	Bauhinia	S	2372	24.15 S	148.07 E
4011	Beaudesert	S	20166	27.70 S	153.02 E
4012	Belyando	S	7207	22.40 S	147.90 E
4013	Bendemere	S	1201	26.70 S	149.20 E
4014	Biggenden	S	1532	25.50 S	152.07 E
4015	Blackall	S	2160	24.38 S	145.45 E
4016	Boonah	S	5378	28.00 S	152.60 E
4017	Booringa	S	2300	26.50 S	147.93 E
4018	Boulia	S	635	22.90 S	140.00 E
4019	Bowen	S	11292	20.00 S	148.17 E
4020	Acacia Ridge	N	8650	27.59 S	153.04 E
4021	Albion	N	2728	27.43 S	153.04 E
4022	Alderley	N	5265	27.42 S	153.00 E
4023	Algester	N	2493	27.65 S	153.03 E
4024	Annerley	N	8626	27.51 S	153.03 E
4025	Anstead Etc	N	1853	27.03 S	152.85 E
4026	Archerfield	N	913	27.57 S	153.00 E
4027	Ascot	N	4606	27.43 S	153.07 E
4028	Ashgrove	N	11423	27.45 S	153.03 E
4029	Aspley	N	10406	27.37 S	153.02 E
4030	Bald Hills	N	3322	27.31 S	153.02 E
4031	Balmoral	N	2928	27.47 S	153.08 E
4032	Banyo	N	5146	27.38 S	153.08 E
4033	Bardon	N	7704	27.47 S	152.57 E
4034	Bellbowrie	N	771	27.06 S	152.88 E
4035	Belmont	N	1295	27.50 S	153.13 E
4036	Berrinba Etc	N	684	27.65 S	153.06 E
4037	Boondall	N	5044	27.33 S	153.07 E
4038	Bowen Hills	N	1301	27.45 S	153.03 E
4039	Bracken Ridge	N	7017	27.33 S	153.04 E
4040	Bridgeman Downs	N	874	27.35 S	153.01 E
4041	Brighton	N	10350	27.30 S	153.07 E
4042	Brookfield Etc	N	1192	27.50 S	152.92 E
4043	Bulimba	N	4288	27.35 S	153.06 E
4044	Burbank and Chandler	N	1713	27.50 S	153.12 E
4045	Calamvale	N	766	27.66 S	153.03 E
4046	Camp Hill	N	9961	27.50 S	153.07 E
4047	Cannon Hill	N	4259	27.47 S	153.09 E
4048	Capalaba West	N	295	27.53 S	153.20 E
4049	Carina	N	7563	27.49 S	153.08 E
4050	Carina Heights	N	4435	27.49 S	153.09 E

TABLE II.5 (CONT) - LGA DIRECTORY - QUEENSLAND

1976 LGAN	LGA Name	LGA Type	Popn	Population Centroid	
				Latitude (Degrees)	Longitude (Degrees)
4051	Carseldine	N	1145	27.34 S	153.03 E
4052	Chapel Hill	N	4171	27.50 S	152.96 E
4053	Chelmer	N	2852	27.51 S	152.97 E
4054	Chermside	N	7666	27.40 S	153.07 E
4055	Chermside West	N	6596	27.39 S	153.05 E
4056	Brisbane City	N	3036	27.47 S	153.02 E
4057	Clayfield	N	9525	27.42 S	153.06 E
4058	Coopers Plains	N	5017	27.57 S	153.03 E
4059	Coorparoo	N	13125	27.49 S	153.05 E
4060	Corinda	N	4132	27.53 S	152.98 E
4061	Cribb Island Etc	N	1386	27.35 S	153.12 E
4062	Darra	N	3815	27.57 S	152.95 E
4063	Deagon	N	3778	27.33 S	153.06 E
4064	Doolandella and Ellen Gr	N	777	27.61 S	152.97 E
4065	Dutton Park	N	2320	27.50 S	153.03 E
4066	Eagle Farm	N	41	27.42 S	153.08 E
4067	East Brisbane	N	5506	27.48 S	153.08 E
4068	Eight Mile Plains	N	1767	27.08 S	153.59 E
4069	Enoggera	N	6667	27.43 S	153.00 E
4070	Everton Park	N	8370	27.41 S	153.00 E
4071	Fairfield	N	2404	27.51 S	153.03 E
4072	Ferny Gr and Uppr Kedron	N	917	27.41 S	152.93 E
4073	Fig Tree Pocket	N	1649	27.53 S	152.95 E
4074	Fitzgibbon	N	16	27.33 S	153.03 E
4075	Fortitude Valley	N	1378	27.46 S	153.02 E
4076	Geebung	N	5585	27.37 S	153.05 E
4077	Graceville	N	3929	27.53 S	152.98 E
4078	Grange	N	3818	27.43 S	153.01 E
4079	Greenslopes	N	7349	27.52 S	153.03 E
4080	Gumdale	N	972	27.49 S	153.15 E
4081	Hamilton	N	4431	27.43 S	153.08 E
4082	Hawthorne	N	3955	27.47 S	153.06 E
4083	Heathwood Etc	N	783	27.12 S	153.00 E
4084	Hemmant and Lytton	N	1423	27.45 S	153.13 E
4085	Hendra	N	3914	27.42 S	153.05 E
4086	Herston	N	3306	27.45 S	153.01 E
4087	Highgate Hill	N	5216	27.49 S	153.01 E
4088	Holland Park	N	7708	27.52 S	153.07 E
4089	Holland Park West	N	6157	27.52 S	153.06 E
4090	Inala	N	20032	27.60 S	152.97 E
4091	Indooroopilly	N	8534	27.50 S	152.97 E
4092	Jamboree Heights	N	2092	27.56 S	152.93 E
4093	Jindalee	N	5166	27.53 S	152.94 E
4094	Kangaroo Point	N	3831	27.47 S	153.03 E
4095	Kedron	N	11660	27.42 S	153.02 E
4096	Kelvin Grove	N	3804	27.41 S	153.01 E
4097	Kenmore	N	8630	27.52 S	152.97 E
4098	Kenmore Hills	N	760	27.49 S	152.92 E
4099	Keperra	N	6628	27.42 S	152.95 E
4100	Kuraby	N	949	27.61 S	153.09 E

TABLE II.5 (CONT) - LGA DIRECTORY - QUEENSLAND

1976 LGAN	LGA Name	LGA Type	Popn	Population Centroid	
				Latitude (Degrees)	Longitude (Degrees)
4101	Lota	N	2453	27.47 S	153.18 E
4102	Lutwyche	N	2828	27.43 S	153.03 E
4103	McDowall	N	1524	27.41 S	153.10 E
4104	Macgregor	N	5380	27.57 S	153.08 E
4105	Mackenzie	N	180	27.40 S	153.04 E
4106	Manly	N	3861	27.47 S	153.18 E
4107	Manly West	N	6427	27.47 S	153.17 E
4108	Mansfield	N	7311	27.55 S	153.12 E
4109	Middle Park Etc	N	773	27.06 S	152.41 E
4110	Milton	N	1928	27.47 S	153.00 E
4111	Mitchelton	N	6115	27.42 S	152.97 E
4112	Moggill	N	707	27.57 S	152.88 E
4113	Moorooka	N	9639	27.54 S	153.01 E
4114	Moreton Island Etc	N	112	27.18 S	153.40 E
4115	Morningside	N	7495	27.48 S	153.13 E
4116	Mount Gravatt	N	3417	27.55 S	153.08 E
4117	Mount Gravatt East	N	10201	27.54 S	153.10 E
4118	Mount Ommaney	N	268	27.55 S	152.93 E
4119	Murarrie	N	2499	27.47 S	153.11 E
4120	Nathan	N	990	27.56 S	153.06 E
4121	New Farm	N	9640	27.47 S	153.05 E
4122	Newmarket	N	3955	27.43 S	153.02 E
4123	Newstead	N	1498	27.45 S	153.08 E
4124	Norman Park	N	6715	27.48 S	153.06 E
4125	Northgate	N	4126	27.40 S	153.07 E
4126	Nudgee	N	2147	27.37 S	153.08 E
4127	Nundah	N	7588	27.42 S	153.05 E
4128	Oxley	N	6633	27.55 S	152.98 E
4129	Durack	N	1651	27.56 S	152.97 E
4130	Paddington	N	7852	27.46 S	153.00 E
4131	Pinjarra Hills	N	604	27.45 S	153.11 E
4132	Pinkenba	N	606	27.43 S	153.12 E
4133	Ransome and Wakerley	N	690	27.48 S	153.16 E
4134	Red Hill	N	5033	27.46 S	152.99 E
4135	Richlands	N	496	27.60 S	152.97 E
4136	Robertson	N	945	27.56 S	153.05 E
4137	Rochedale	N	1063	27.56 S	153.12 E
4138	Rocklea	N	1892	27.55 S	153.01 E
4139	Runcorn	N	2375	27.60 S	153.07 E
4140	St Lucia	N	5812	27.50 S	153.00 E
4141	Salisbury	N	6537	27.56 S	153.02 E
4142	Sandgate	N	7204	27.33 S	153.07 E
4143	Seventeen Mile Rocks	N	295	27.54 S	152.95 E
4144	Sherwood	N	3895	27.58 S	152.98 E
4145	South Brisbane	N	4178	27.48 S	153.03 E
4146	Spring Hill	N	3909	27.47 S	153.02 E
4147	Stafford	N	7303	27.40 S	153.02 E
4148	Stafford Heights	N	8101	27.41 S	153.01 E
4149	Sunnybank	N	7473	27.58 S	153.05 E
4150	Sunnybank Hills	N	4365	27.60 S	153.05 E

TABLE II.5 (CONT) - LGA DIRECTORY - QUEENSLAND

1976 LGAN	LGA Name	LGA Type	Popn	Population Centroid	
				Latitude (Degrees)	Longitude (Degrees)
4151	Taigum	N	769	27.45 S	153.00 E
4152	Taringa	N	4737	27.50 S	152.98 E
4153	Tarragindi	N	11058	27.53 S	153.03 E
4154	The Gap Etc	N	9938	27.45 S	152.95 E
4155	Tingalpa	N	3663	27.57 S	153.18 E
4156	Toowong	N	11708	27.48 S	153.00 E
4157	Underwood	N	258	27.45 S	153.01 E
4158	Upper Mount Gravatt	N	9296	27.56 S	153.09 E
4159	Virginia	N	2457	27.39 S	153.06 E
4160	Wacol	N	2814	27.58 S	152.92 E
4161	Wavell Heights	N	9496	27.40 S	153.04 E
4163	West End	N	6278	27.49 S	153.00 E
4164	Wilston	N	3409	27.43 S	153.01 E
4165	Windsor	N	6363	27.43 S	153.08 E
4166	Wishart	N	4108	27.58 S	153.12 E
4167	Woolloongabba	N	5872	27.49 S	153.03 E
4168	Woolloowin	N	5529	27.43 S	153.03 E
4169	Wynnum	N	11497	27.45 S	153.17 E
4170	Wynnum West	N	7769	27.46 S	153.16 E
4171	Yeerongpilly	N	1969	27.01 S	153.02 E
4172	Yeronga	N	4813	27.52 S	153.02 E
4173	Zillmere	N	7670	27.36 S	153.03 E
4174	Broadsound	S	3386	22.32 S	149.50 E
4175	Bulloo	S	521	28.00 S	142.60 E
4176	Bundaberg	C	30456	24.83 S	152.35 E
4177	Bungil	S	2111	25.88 S	148.50 E
4178	Burke	S	1137	18.00 S	139.00 E
4179	Caboolture	S	19404	27.09 S	152.95 E
4180	Cairns	C	34857	16.85 S	145.72 E
4181	Calliope	S	5055	23.95 S	151.20 E
4182	Cambooya	S	1674	27.70 S	151.87 E
4183	Cardwell	S	6477	17.92 S	145.98 E
4184	Carpentaria	S	2809	17.67 S	141.08 E
4185	Charters Towers	C	7914	20.03 S	146.33 E
4186	Chinchilla	S	5319	26.70 S	150.58 E
4187	Clifton	S	2260	27.90 S	151.90 E
4188	Cloncurry	S	4036	20.68 S	140.50 E
4189	Cook	S	3838	12.83 S	142.00 E
4190	Crows Nest	S	3445	27.20 S	152.05 E
4191	Croydon	S	222	18.17 S	142.25 E
4192	Dalby	T	8997	27.18 S	151.20 E
4193	Dalrymple	S	2580	20.03 S	146.33 E
4194	Diamantina	S	255	24.50 S	139.60 E
4195	Douglas	S	4746	16.35 S	145.25 E
4196	Duaringa	S	7693	23.57 S	148.85 E
4197	Eacham	S	3433	17.40 S	145.70 E
4198	Eidsvold	S	1230	25.40 S	151.03 E
4199	Emerald	S	6022	23.50 S	148.13 E
4200	Esk	S	5970	27.25 S	152.38 E
4201	Etheridge	S	940	18.25 S	143.50 E

TABLE II.5 (CONT) - LGA DIRECTORY - QUEENSLAND

1976 LGAN	LGA Name	LGA Type	Popn	Population Centroid	
				Latitude (Degrees)	Longitude (Degrees)
4202	Fitzroy	S	3439	23.40 S	150.47 E
4203	Flinders	S	2875	20.83 S	144.17 E
4204	Gatton	S	8689	27.55 S	152.25 E
4205	Gayndah	S	2814	25.60 S	151.53 E
4206	Gladstone	C	18948	23.87 S	151.27 E
4207	Glengallan	S	3491	28.06 S	152.30 E
4208	Gold Coast	C	87482	27.97 S	153.33 E
4209	Gooburrum	S	5227	24.80 S	152.13 E
4210	Goondiwindi	T	3741	28.50 S	150.28 E
4211	Gympie	C	11205	26.17 S	152.58 E
4212	Herberton	S	3679	17.63 S	145.50 E
4213	Hervey Bay	S	10303	25.28 S	152.83 E
4214	Hinchinbrook	S	13974	18.58 S	146.20 E
4215	Ilfracombe	S	428	23.60 S	144.60 E
4216	Inglewood	S	3229	28.83 S	151.15 E
4217	Ipswich	C	69242	27.62 S	152.78 E
4218	Isis	S	3926	25.20 S	152.22 E
4219	Isisford	S	431	24.20 S	144.40 E
4220	Jericho	S	1220	23.70 S	146.60 E
4221	Johnstone	S	16771	17.50 S	146.00 E
4222	Jondaryan	S	6576	27.42 S	151.67 E
4223	Kilcoy	S	2223	26.97 S	152.50 E
4224	Kilkivan	S	2651	26.10 S	152.23 E
4225	Kingaroy	S	7801	26.53 S	151.83 E
4226	Kolan	S	2684	25.00 S	151.97 E
4227	Laidley	S	4635	27.63 S	152.40 E
4228	Landsborough	S	16974	26.80 S	153.15 E
4229	Livingstone	S	11629	23.08 S	150.70 E
4230	Longreach	S	4052	23.48 S	144.25 E
4231	Mackay	C	20224	21.17 S	149.17 E
4232	McKinlay	S	1468	20.67 S	141.67 E
4233	Mareeba	S	12132	17.00 S	145.47 E
4234	Maroochy	S	35263	26.62 S	153.05 E
4235	Maryborough	C	21523	25.53 S	152.60 E
4236	Millmerran	S	3309	27.88 S	151.25 E
4237	Mirani	S	4889	21.15 S	148.83 E
4238	Miriam Vale	S	1476	24.36 S	151.57 E
4239	Monto	S	3228	24.88 S	151.10 E
4240	Moreton	S	14901	27.55 S	152.77 E
4241	Mount Isa	C	26535	20.83 S	139.48 E
4242	Mount Morgan	S	3467	23.67 S	150.42 E
4243	Mulgrave	S	23024	17.08 S	145.75 E
4244	Mundubbera	S	2395	25.58 S	151.30 E
4245	Murgon	S	4556	26.23 S	151.90 E
4246	Murilla	S	3137	26.67 S	150.15 E
4247	Murweh	S	5585	26.42 S	146.22 E
4248	Nanango	S	2961	26.70 S	152.02 E
4249	Nebo	S	800	21.67 S	148.70 E
4250	Noosa	S	10425	26.42 S	153.05 E
4251	Paroo	S	3021	28.07 S	145.67 E

TABLE II.5 (CONT) - LGA DIRECTORY - QUEENSLAND

1976 LGAN	LGA Name	LGA Type	Popn	Population Centroid	
				Latitude (Degrees)	Longitude (Degrees)
4252	Peak Downs	S	1239	23.10 S	148.00 E
4253	Perry	S	304	25.60 S	151.63 E
4254	Pine Rivers	S	45192	27.27 S	152.98 E
4255	Pioneer	S	26921	20.95 S	148.80 E
4256	Pittsworth	S	3714	27.72 S	151.60 E
4257	Proserpine	S	7746	20.42 S	148.55 E
4258	Quilpie	S	1440	26.58 S	144.23 E
4259	Redcliffe	S	39068	27.23 S	153.10 E
4260	Redland	S	27539	27.50 S	153.22 E
4261	Richmond	S	1442	20.75 S	143.08 E
4262	Rockhampton	C	51129	23.37 S	150.53 E
4263	Roma	T	5898	26.53 S	148.77 E
4264	Rosalie	S	4728	27.15 S	151.75 E
4265	Rosenthal	S	1548	28.20 S	151.73 E
4266	Sarina	S	5852	21.42 S	149.25 E
4267	Stanthorpe	S	8709	28.62 S	151.87 E
4268	Tambo	S	668	24.90 S	146.25 E
4269	Tara	S	3098	27.27 S	150.43 E
4270	Taroom	S	3103	25.65 S	149.83 E
4271	Thuringowa	S	10907	19.22 S	146.80 E
4272	Tiaro	S	1875	25.80 S	152.60 E
4273	Toowoomba	C	66436	27.58 S	151.90 E
4274	Torres	S	5987	10.59 S	142.20 E
4275	Townsville	C	80356	19.22 S	146.80 E
4276	Waggamba	S	2539	28.50 S	149.50 E
4277	Wambo	S	5423	27.18 S	151.20 E
4278	Warroo	S	1219	27.20 S	149.07 E
4279	Warwick	C	9167	28.20 S	152.00 E
4280	Weipa	T	2290	12.41 S	141.53 E
4281	Widgee	S	7980	25.90 S	153.00 E
4282	Winton	S	1938	22.37 S	143.00 E
4283	Wondai	S	3329	26.32 S	151.85 E
4284	Woocoo	S	3412	25.70 S	152.30 E
4285	Woongarra	S	8791	24.80 S	152.43 E
4286	Unincorporated Islands	U	755	16.65 S	139.12 E
4287	Migratory Population QLD	N	2258	-	-

TABLE II.6 - LGA DIRECTORY - SOUTH AUSTRALIA

1976 LGAN	LGA Name	LGA Type	Popn	Population Centroid	
				Latitude (Degrees)	Longitude (Degrees)
5001	Adelaide	C	13773	34.92 S	138.59 E
5002	Angaston	D	5958	34.50 S	139.05 E
5003	Balaklava	D	1917	34.13 S	138.40 E
5004	Barmera	D	3847	34.25 S	140.52 E
5005	Barossa	D	2838	34.62 S	138.90 E
5006	Beachport	D	1739	37.48 S	140.02 E
5007	Berri	D	5515	34.28 S	140.60 E
5008	Blyth	D	824	33.85 S	138.49 E
5009	Brighton	C	21406	35.02 S	138.52 E
5010	Browns Well	D	386	34.82 S	140.70 E
5011	Burnside	C	38459	34.94 S	138.65 E
5012	Burra Burra	D	2269	33.67 S	138.95 E
5013	Bute	D	1211	33.88 S	138.00 E
5014	Campbelltown	C	41252	34.89 S	138.67 E
5015	Carrieton	D	227	32.47 S	138.57 E
5016	Central Yorke Peninsula	D	3872	34.35 S	137.70 E
5017	Clare	D	3489	33.83 S	138.63 E
5018	Cleve	D	2809	33.70 S	136.52 E
5019	Clinton	D	1137	34.20 S	137.75 E
5020	Coonalpyn Downs	D	1854	35.68 S	139.87 E
5021	Crystal Brook	D	1831	33.35 S	138.20 E
5022	Dudley	D	530	35.80 S	137.90 E
5023	East Murray	D	533	34.82 S	140.10 E
5024	East Torrens	D	4800	34.93 S	138.75 E
5025	Elizabeth	C	33721	34.73 S	138.68 E
5026	Elliston	D	1268	33.55 S	135.75 E
5027	Enfield	C	73504	34.86 S	138.60 E
5028	Eudunda	D	1381	34.15 S	139.07 E
5029	Franklin Harbor	D	1244	33.63 S	136.83 E
5030	Freeling	D	2074	34.45 S	138.82 E
5031	Gawler	M	6068	34.60 S	138.75 E
5032	Georgetown	D	798	33.46 S	138.44 E
5033	Gladstone	D	1089	33.28 S	138.37 E
5034	Glenelg	C	14413	34.98 S	138.52 E
5035	Gumeracha	D	2823	34.83 S	138.90 E
5036	Hallett	D	828	33.42 S	138.90 E
5037	Hawker	D	622	31.72 S	138.42 E
5038	Henley and Grange	C	16587	34.92 S	138.50 E
5039	Hindmarsh	M	8690	34.90 S	138.57 E
5040	Jamestown	M	1214	33.20 S	138.63 E
5041	Jamestown	D	1035	33.20 S	138.63 E
5042	Kadina	M	1965	33.97 S	137.23 E
5043	Kadina	D	2311	33.97 S	137.23 E
5044	Kanyaka Quorn	D	2300	32.33 S	138.03 E
5045	Kapunda	D	2405	34.32 S	138.92 E
5046	Karoonda	D	1245	35.10 S	139.90 E
5047	Kensington and Norwood	C	9647	34.92 S	138.63 E
5048	Kimba	D	1719	33.13 S	136.38 E
5049	Kingscote	D	2732	35.67 S	137.65 E
5050	Lacepede	D	2183	36.83 S	139.83 E

TABLE II.6 (CONT) - LGA DIRECTORY - SOUTH AUSTRALIA

1976 LGAN	LGA Name	LGA Type	Popn	Population Centroid	
				Latitude (Degrees)	Longitude (Degrees)
5051	Lameroo	D	1656	35.33 S	140.55 E
5052	Laura	D	703	33.18 S	138.30 E
5053	Le Hunte	D	2086	33.05 S	135.48 E
5054	Lincoln	D	4173	34.23 S	135.70 E
5055	Loxton	D	6285	34.63 S	140.63 E
5056	Lucindale	D	1517	36.98 S	140.42 E
5057	Mallala	D	2908	34.45 S	138.51 E
5058	Mannum	D	3039	34.83 S	139.33 E
5059	Marion	C	67280	35.02 S	138.55 E
5060	Meadows	D	14969	35.13 S	138.64 E
5061	Meningie	D	4247	35.28 S	139.45 E
5062	Millicent	D	8099	37.40 S	140.26 E
5063	Minlaton	D	2203	34.67 S	137.58 E
5064	Mitcham	C	59885	35.00 S	138.62 E
5065	Mobilong	D	4826	35.17 S	139.28 E
5066	Monarto	M	264	35.05 S	139.12 E
5067	Moonta	M	1379	34.07 S	137.62 E
5068	Morgan	D	1188	34.08 S	139.68 E
5069	Mount Barker	D	7072	35.07 S	138.87 E
5070	Mount Gambier	C	17857	37.85 S	140.83 E
5071	Mount Gambier	D	5687	37.85 S	140.83 E
5072	Mount Pleasant	D	1488	34.76 S	139.05 E
5073	Mudla Wirra	D	2251	34.60 S	138.73 E
5074	Munno Para	D	22360	34.66 S	138.67 E
5075	Murat Bay	D	3295	32.12 S	133.70 E
5076	Murray Bridge	M	7476	35.17 S	139.28 E
5077	Naracoorte	M	4571	36.97 S	140.77 E
5078	Naracoorte	D	2136	36.97 S	140.77 E
5079	Noarlunga	C	47352	35.14 S	138.53 E
5080	Onkaparinga	D	5695	34.89 S	138.87 E
5081	Orroroo	D	1063	32.77 S	138.65 E
5082	Owen	D	1241	34.26 S	138.55 E
5083	Paringa	D	1346	34.20 S	140.78 E
5084	Payneham	C	17544	34.90 S	138.64 E
5085	Peake	D	974	35.19 S	139.92 E
5086	Penola	D	3908	37.38 S	140.35 E
5087	Peterborough	M	2760	33.00 S	138.85 E
5088	Peterborough	D	337	33.00 S	138.85 E
5089	Pinnaroo	D	1462	35.17 S	140.91 E
5090	Pirie	D	4413	33.18 S	138.02 E
5091	Port Adelaide	C	36020	34.82 S	138.51 E
5092	Port Augusta	C	13082	32.50 S	137.77 E
5093	Port Broughton	D	1185	33.63 S	137.97 E
5094	Port Elliot and Goolwa	D	3091	35.50 S	138.78 E
5095	Port Germein	D	2614	32.83 S	138.16 E
5096	Port Lincoln	C	9807	34.72 S	135.82 E
5097	Port MacDonnell	D	2196	38.05 S	140.77 E
5098	Port Pirie	C	12342	33.18 S	138.02 E
5099	Port Wakefield	D	938	34.20 S	138.18 E
5100	Prospect	C	19484	34.88 S	138.60 E

TABLE II.6 (CONT) - LGA DIRECTORY - SOUTH AUSTRALIA

1976 LGAN	LGA Name	LGA Type	Popn	Population Centroid	
				Latitude (Degrees)	Longitude (Degrees)
5101	Redhill	D	544	33.55 S	138.21 E
5102	Renmark	M	6241	34.17 S	140.75 E
5103	Ridley	D	1749	34.65 S	139.55 E
5104	Riverton	D	1357	34.13 S	138.40 E
5105	Robe	D	958	37.22 S	139.77 E
5106	Robertstown	D	776	33.98 S	139.05 E
5107	Saddleworth and Auburn	D	2043	34.04 S	138.80 E
5108	St Peters	M	9304	34.91 S	138.60 E
5109	Salisbury	C	77476	34.76 S	138.64 E
5110	Snowtown	D	1427	33.78 S	138.23 E
5111	Spalding	D	573	33.45 S	138.60 E
5112	Stirling	D	10753	35.02 S	138.74 E
5113	Strathalbyn	D	3651	35.22 S	138.90 E
5114	Streaky Bay	D	2329	32.83 S	134.25 E
5115	Tanunda	D	2796	34.57 S	138.93 E
5116	Tatiara	D	6846	36.30 S	140.82 E
5117	Tea Tree Gully	C	56039	34.83 S	138.69 E
5118	Thebarton	M	10315	34.92 S	138.57 E
5119	Truro	D	545	34.40 S	139.40 E
5120	Tumby Bay	D	2693	34.33 S	136.08 E
5121	Unley	C	37013	34.95 S	138.60 E
5122	Victor Harbor	D	5321	35.55 S	138.57 E
5123	Waikerie	D	4449	34.18 S	139.98 E
5124	Walkerville	M	7207	34.89 S	138.61 E
5125	Wallaroo	M	1965	33.95 S	137.60 E
5126	Warooka	D	862	35.00 S	137.39 E
5127	West Torrens	C	47988	34.95 S	138.54 E
5128	Whyalla	C	33382	33.07 S	137.57 E
5129	Willunga	D	4372	35.26 S	138.55 E
5130	Wilmington	D	951	32.63 S	138.12 E
5131	Woodville	C	75269	34.89 S	138.52 E
5132	Yankalilla	D	2501	35.45 S	138.35 E
5133	Yorketown	D	2533	35.03 S	137.58 E
5134	Unincorporated	U	14954	29.65 S	138.07 E
5135	Migratory Population SA	N	1367	-	-

TABLE II.7 - LGA DIRECTORY - WESTERN AUSTRALIA

1976 LGAN	LGA Name	LGA Type	Popn	Population Centroid	
				Latitude (Degrees)	Longitude (Degrees)
6001	Albany	T	12611	34.95 S	117.90 E
6002	Albany	S	5300	34.90 S	118.20 E
6003	Armadale Kelmscott	S	27457	32.13 S	116.02 E
6004	Augusta Margaret River	S	3010	34.02 S	115.20 E
6005	Bassendean	T	11382	31.90 S	115.93 E
6006	Bayswater	S	38303	31.90 S	115.92 E
6007	Belmont	S	31529	31.95 S	115.95 E
6008	Beverley	S	1579	32.09 S	117.00 E
6009	Boddington	S	724	32.80 S	116.47 E
6010	Boulder	S	10851	30.82 S	121.48 E
6011	Boyup Brook	S	1826	33.83 S	116.36 E
6012	Bridgetown Greenbushes	S	2744	33.95 S	116.08 E
6013	Brookton	S	1181	32.40 S	117.04 E
6014	Broome	S	4079	17.97 S	122.25 E
6015	Broomehill	S	670	33.90 S	117.67 E
6016	Bruce Rock	S	1480	31.87 S	118.16 E
6017	Bunbury	T	19513	33.33 S	115.57 E
6018	Busselton	S	7897	33.72 S	115.25 E
6019	Canning	T	43334	32.05 S	115.90 E
6020	Capel	S	2302	33.60 S	115.60 E
6021	Carnamah	S	1430	29.72 S	115.86 E
6022	Carnarvon	S	6708	24.85 S	113.75 E
6023	Chapman Valley	S	870	28.54 S	114.80 E
6024	Chittering	S	1078	31.63 S	115.99 E
6025	Claremont	T	8626	31.98 S	115.75 E
6026	Cockburn	T	29491	32.13 S	115.75 E
6027	Collie	S	7540	33.33 S	116.10 E
6028	Coolgardie	S	5766	31.18 S	121.62 E
6029	Coorow	S	1138	29.91 S	116.01 E
6030	Corrigin	S	1741	32.33 S	117.87 E
6031	Cottesloe	T	7340	31.98 S	115.75 E
6032	Cranbrook	S	1239	34.33 S	117.67 E
6033	Cuballing	S	624	32.80 S	117.20 E
6034	Cue	S	319	27.33 S	117.90 E
6035	Cunderdin	S	1587	31.67 S	117.25 E
6036	Dalwallinu	S	2203	30.27 S	116.64 E
6037	Dandaragan	S	1721	30.70 S	115.68 E
6038	Dardanup	S	2702	33.50 S	115.75 E
6039	Denmark	S	1780	35.00 S	117.33 E
6040	Donnybrook Balingup	S	2827	33.57 S	115.95 E
6041	Dowerin	S	1077	31.20 S	117.04 E
6042	Dumbleyung	S	1038	33.36 S	117.77 E
6043	Dundas	S	2773	32.25 S	121.78 E
6044	East Fremantle	T	6451	32.05 S	115.75 E
6045	East Pilbara	S	8181	21.88 S	120.12 E
6046	Esperance	S	7808	33.82 S	121.87 E
6047	Exmouth	S	2821	21.90 S	114.15 E
6048	Fremantle	C	23489	32.07 S	115.75 E
6049	Geraldton	T	17596	28.82 S	114.60 E
6050	Gingin	S	1256	31.36 S	115.92 E

TABLE II.7 (CONT) - LGA DIRECTORY - WESTERN AUSTRALIA

1976 LGAN	LGA Name	LGA Type	Popn	Population Centroid	
				Latitude (Degrees)	Longitude (Degrees)
6051	Gnowangerup	S	3557	33.95 S	118.00 E
6052	Goomalling	S	1257	31.36 S	116.80 E
6053	Gosnells	T	40415	32.07 S	115.97 E
6054	Greenough	S	2977	28.81 S	114.72 E
6055	Halls Creek	S	1934	18.28 S	127.63 E
6056	Harvey	S	6704	33.08 S	115.83 E
6057	Irwin	S	1203	29.27 S	118.84 E
6058	Kalamunda	S	26478	32.00 S	116.17 E
6059	Kalgoorlie	T	9064	30.82 S	121.48 E
6060	Katanning	S	4782	33.43 S	117.32 E
6061	Kellerberrin	S	1811	31.67 S	117.68 E
6062	Kent	S	971	33.66 S	118.52 E
6063	Kojonup	S	2440	33.90 S	117.18 E
6064	Kondinin	S	1299	32.54 S	118.25 E
6065	Koorda	S	902	30.81 S	117.46 E
6066	Kulin	S	1291	32.72 S	118.12 E
6067	Kwinana	S	13679	32.25 S	115.80 E
6068	Lake Grace	S	1955	33.10 S	118.44 E
6069	Laverton	S	1548	28.67 S	122.40 E
6070	Leonora	S	710	28.90 S	121.33 E
6071	Mandurah	S	8296	32.52 S	115.68 E
6072	Manjimup	S	8402	34.23 S	116.13 E
6073	Meekatharra	S	1284	22.33 S	117.75 E
6074	Melville	C	54377	32.05 S	115.80 E
6075	Menzies	S	261	29.67 S	121.25 E
6076	Merredin	S	4732	31.52 S	118.23 E
6077	Mingenew	S	842	29.21 S	115.44 E
6078	Moora	S	3058	30.67 S	116.00 E
6079	Morawa	S	1476	29.27 S	116.00 E
6080	Mosman Park	T	6759	32.02 S	115.75 E
6081	Mount Magnet	S	499	28.07 S	117.83 E
6082	Mount Marshall	S	1091	30.81 S	117.84 E
6083	Mukinbudin	S	999	30.90 S	118.20 E
6084	Mullewa	S	1868	28.54 S	115.50 E
6085	Mundaring	S	16406	31.83 S	116.25 E
6086	Murray	S	153	27.00 S	116.50 E
6087	Nannup	S	5035	32.60 S	115.97 E
6088	Narembeen	S	972	33.95 S	115.70 E
6089	Narrogin	T	1392	32.05 S	118.40 E
6090	Narrogin	S	4812	32.97 S	117.17 E
6091	Nedlands	C	843	32.97 S	117.17 E
6092	Northam	T	20975	31.95 S	115.75 E
6093	Northam	S	6865	31.68 S	116.67 E
6094	Northampton	S	2546	31.72 S	116.36 E
6095	Nungarin	S	2432	28.36 S	114.64 E
6096	Peppermint Grove	S	399	31.20 S	118.10 E
6097	Perenjori	S	1587	32.00 S	115.75 E
6098	Perth	C	1214	29.45 S	116.28 E
6099	Pingelly	S	87576	31.92 S	115.85 E
6100	Plantagenet	S	1448	32.54 S	117.07 E

TABLE II.7 (CONT) - LGA DIRECTORY - WESTERN AUSTRALIA

1976		LGA Type	Popn	Population Centroid	
LGAN	LGA Name			Latitude (Degrees)	Longitude (Degrees)
6101	Port Hedland	S	4073	34.60 S	117.62 E
6102	Quairading	S	11772	20.40 S	118.60 E
6103	Ravensthorpe	S	1471	32.04 S	117.40 E
6104	Rockingham	S	1134	33.67 S	120.00 E
6105	Roebourne	S	17222	32.30 S	115.75 E
6106	Sandstone	S	11232	20.88 S	116.67 E
6107	Serpentine Jarrahdale	S	67	27.98 S	119.30 E
6108	Shark Bay	S	2119	32.33 S	116.00 E
6109	South Perth	C	696	25.90 S	113.50 E
6110	Stirling	C	30379	32.00 S	115.87 E
6111	Subiaco	C	162163	31.87 S	115.85 E
6112	Swan	S	15267	31.95 S	115.78 E
6113	Tambellup	S	27360	31.83 S	116.03 E
6114	Tammin	S	894	34.03 S	117.67 E
6115	Three Springs	S	631	31.67 S	117.43 E
6116	Toodyay	S	1072	29.54 S	115.78 E
6117	Trayning	S	1140	31.54 S	116.41 E
6118	Upper Gascoyne	S	739	31.11 S	116.76 E
6119	Victoria Plains	S	243	25.00 S	116.00 E
6120	Wagin	S	1495	31.00 S	116.30 E
6121	Wandering	S	2476	33.33 S	117.25 E
6122	Wanneroo	S	470	32.33 S	116.62 E
6123	Waroona	S	55325	31.75 S	115.78 E
6124	West Arthur	S	1895	32.90 S	115.88 E
6125	West Kimberley	S	1293	33.40 S	116.67 E
6126	West Pilbara	S	5046	17.32 S	123.63 E
6127	West Pilbara	S	7493	22.75 S	117.77 E
6128	Westonia	S	512	31.36 S	118.68 E
6129	Wickepin	S	1076	32.80 S	117.50 E
6130	Williams	S	1178	31.00 S	116.92 E
6131	Wiluna	S	879	26.67 S	120.25 E
6132	Wongan Ballidu	S	2218	30.95 S	116.70 E
6133	Woodanilling	S	447	33.60 S	116.44 E
6134	Wyalkatchem	S	1008	31.20 S	117.36 E
6135	Wyndham East Kimberley	S	4071	15.60 S	128.00 E
6136	Yalgoo	S	317	28.33 S	116.65 E
6137	Yilgarn	S	2214	31.23 S	119.27 E
6138	York	S	1909	31.92 S	116.75 E
6139	Uninc Houtmans Abrolhos	U	177	28.90 S	114.00 E
6140	Migratory Population WA	N	2665	-	-

TABLE II.8 - LGA DIRECTORY - TASMANIA

1976		LGA Type	Popn	Population Centroid	
LGAN	LGA Name			Latitude (Degrees)	Longitude (Degrees)
7001	Beaconsfield	M	12347	41.30 S	146.95 E
7002	Bothwell	M	821	42.14 S	146.90 E
7003	Brighton	M	4927	42.74 S	147.25 E
7004	Bruny	M	312	43.36 S	147.30 E
7005	Burnie	M	19465	41.05 S	145.92 E
7006	Campbell Town	M	1582	41.92 S	147.50 E
7007	Circular Head	M	7585	40.87 S	145.12 E
7008	Clarence	M	42201	42.87 S	147.40 E
7009	Deloraine	M	4697	41.48 S	146.63 E
7010	Devonport	M	21420	41.15 S	146.27 E
7011	Esperance	M	3102	43.15 S	146.80 E
7012	Evandale	M	1553	41.55 S	147.20 E
7013	Fingal	M	2851	41.65 S	147.97 E
7014	Flinders	M	957	40.15 S	148.20 E
7015	George Town	M	6633	41.07 S	146.80 E
7016	Glamorgan	M	1295	42.13 S	148.03 E
7017	Glenorchy	C	42437	42.84 S	147.28 E
7018	Gormanston	M	386	42.30 S	145.75 E
7019	Green Ponds	M	849	42.50 S	147.20 E
7020	Hamilton	M	3459	42.30 S	146.42 E
7021	Hobart	C	50381	42.88 S	147.32 E
7022	Huon	M	4747	43.08 S	147.05 E
7023	Kentish	M	4007	41.37 S	146.25 E
7024	Kingborough	M	13863	43.00 S	147.31 E
7025	King Island	M	2680	40.00 S	144.00 E
7026	Latrobe	M	5436	41.22 S	146.38 E
7027	Launceston	C	32947	41.42 S	147.07 E
7028	Lilydale	M	8739	41.26 S	147.22 E
7029	Longford	M	5306	41.58 S	147.03 E
7030	New Norfolk	M	10135	42.79 S	147.06 E
7031	Oatlands	M	2151	42.27 S	147.33 E
7032	Penguin	M	4891	41.08 S	146.07 E
7033	Port Cygnet	M	2010	43.17 S	147.08 E
7034	Portland	M	1610	41.27 S	148.25 E
7035	Queenstown	M	4622	42.12 S	145.55 E
7036	Richmond	M	1645	42.75 S	147.47 E
7037	Ringarooma	M	2198	41.15 S	147.78 E
7038	Ross	M	537	42.02 S	147.52 E
7039	St Leonards	M	18307	41.45 S	147.20 E
7040	Scottsdale	M	3884	41.15 S	147.52 E
7041	Sorell	M	4301	42.79 S	147.56 E
7042	Spring Bay	M	1729	42.53 S	147.83 E
7043	Strahan	M	430	42.13 S	145.35 E
7044	Tasman	M	928	43.17 S	147.83 E
7045	Ulverstone	M	11910	41.15 S	146.17 E
7046	Waratah	M	2028	41.45 S	145.53 E
7047	Westbury	M	5412	41.50 S	147.07 E
7048	Wynyard	M	11458	40.98 S	145.75 E
7049	Zeehan	M	5098	41.92 S	145.37 E
7050	Migratory Population Tas	N	575	-	-

TABLE II.9 - LGA DIRECTORY - NORTHERN TERRITORY

1976 LGAN	LGA Name	LGA Type	Popn	Population Centroid	
				Latitude (Degrees)	Longitude (Degrees)
8001	Alice Springs	T	14149	23.70 S	133.87 E
8002	Arnhem Land Balance	N	7934	13.23 S	134.64 E
8003	Barkly District	N	1202	18.45 S	135.33 E
8004	Daly River District	N	1654	13.89 S	130.80 E
8005	Alawa	N	2501	12.38 S	130.87 E
8006	Anula	N	264	12.40 S	130.84 E
8007	Bagot	N	312	12.42 S	130.85 E
8008	Brinkin	N	55	12.37 S	130.87 E
8009	Darwin City	N	2214	12.45 S	130.83 E
8010	Coconut Grove	N	939	12.40 S	130.85 E
8011	Jingili	N	2326	12.38 S	130.87 E
8012	Larrakeyah	N	2626	12.47 S	130.82 E
8013	Ludmilla	N	1175	12.43 S	130.85 E
8014	Millner	N	2312	12.38 S	130.87 E
8015	Moil	N	2239	12.38 S	130.88 E
8016	Nakara	N	1153	12.37 S	130.87 E
8017	Nightcliff	N	3116	12.38 S	130.85 E
8018	Palmerston Gardens	N	683	12.45 S	130.83 E
8019	Parap and Fannie Bay	N	5491	12.45 S	130.85 E
8020	Rapid Creek	N	3048	12.38 S	130.85 E
8021	Stuart Park	N	2822	12.45 S	130.85 E
8022	The Narrows	N	741	12.43 S	130.87 E
8023	Tiwi	N	708	12.37 S	130.87 E
8024	Wagaman	N	2011	12.40 S	130.88 E
8025	Wanguri	N	1098	12.41 S	130.80 E
8026	Winnellie	N	1025	12.43 S	130.88 E
8027	Wulagi	N	330	12.40 S	130.84 E
8028	Darwin City Balance	N	0	12.43 S*	130.91 E*
8029	Darwin SD Balance	N	3629	12.37 S	130.88 E
8030	Elsey Balance	N	526	12.41 S	130.93 E
8031	Groote Eylandt District	N	3311	13.06 S	131.00 E
8032	Katherine	T	2100	14.67 S	133.31 E
8033	McArthur River District	N	2059	13.93 S	136.57 E
8034	Murchison Balance	N	3127	14.47 S	132.27 E
8035	Nhulunbuy	T	658	16.28 S	136.25 E
8036	South Alligator District	N	876	20.00 S	134.24 E
8037	Stuart McDonnell Balance	N	3553	12.20 S	136.74 E
8038	Tennant Creek	T	611	13.03 S	132.18 E
8039	Victoria River District	N	7524	23.36 S	134.07 E
8040	Migratory Population NT	N	2236	19.65 S	134.18 E

APPENDIX III - NTS REGIONAL CORRESPONDENCE

DIRECTORY

Table III.1 presents a listing of the constituent LGA's of each NTS region. This listing is arranged by State in the following order: Australian Capital Territory, New South Wales, Victoria, Queensland, South Australia, Western Australia, Tasmania and the Northern Territory. Within each State and Territory, the NTS regions are listed in numerical order by NTS region code. Within each NTS region, LGA's are presented in order of LGA code. For each LGA, the relevant LGA code number, name and type are recorded, together with the appropriate CSD and AGR codes.

Where there is no relevant AGR code for an entry, a hyphen has been inserted in this field.

TABLE III.1 - NTS REGIONAL CORRESPONDENCE DIRECTORY

State	NTS Reg	1976 LGAN	LGA Name	LGA Type	CSD	AGR
ACT	101	1001	Acton	N	101	-
		1002	Ainslie	N	101	-
		1003	Aranda	N	101	-
		1004	Barton Etc	N	101	-
		1006	Braddon	N	101	-
		1009	Campbell	N	101	-
		1011	Chapman	N	101	-
		1012	Charnwood	N	101	-
		1013	Chifley	N	101	-
		1015	Canberra City	N	101	-
		1016	Cook	N	101	-
		1017	Curtin	N	101	-
		1018	Deakin	N	101	-
		1019	Dickson	N	101	-
		1020	Downer	N	101	-
		1021	Duffy	N	101	-
		1022	Evatt	N	101	-
		1024	Farrer	N	101	-
		1025	Fisher	N	101	-
		1027	Flynn	N	101	-
		1028	Forrest	N	101	-
		1029	Fraser	N	101	-
		1030	Fyshwick	N	101	-
		1031	Garran	N	101	-
		1033	Giralang	N	101	-
		1035	Griffith	N	101	-
		1037	Hackett	N	101	-
		1038	Hall District	N	101	-
		1039	Hawker	N	101	-
		1040	Higgins	N	101	-
		1041	Holder	N	101	-
		1042	Holt	N	101	-
		1043	Hughes	N	101	-
		1046	Jerrabomberra District	N	101	-
		1049	Kambah	N	101	-
		1050	Kingston	N	101	-
		1052	Latham	N	101	-
		1053	Lyneham	N	101	-
		1054	Lyons	N	101	-
		1055	Macgregor	N	101	-
		1057	Macquarie	N	101	-
		1058	Majura District	N	101	-
		1059	Mawson	N	101	-
		1060	Melba	N	101	-
		1062	Narrabundah	N	101	-
		1063	OConnor	N	101	-
		1065	Page	N	101	-
		1067	Pearce	N	101	-
		1069	Red Hill	N	101	-

TABLE III.1 (CONT) - NTS REGIONAL CORRESPONDENCE DIRECTORY

State	NTS Reg	1976 LGAN	LGA Name	LGA Type	CSD	AGR
ACT	101	1070	Reid	N	101	-
		1072	Rivett	N	101	-
		1074	Scullin	N	101	-
		1075	Spence	N	101	-
		1076	Stirling	N	101	-
		1077	Stromlo District	N	101	-
		1080	Torrens	N	101	-
		1081	Turner	N	101	-
		1082	Wanniassa	N	101	-
		1083	Waramanga	N	101	-
		1084	Watson	N	101	-
		1085	Weetangera	N	101	-
		1086	Weston	N	101	-
		1087	Yarralumla	N	101	-
		1088	Belconnen District	N	101	-
		1091	Weston Creek District Ba	N	101	-
		1092	Woden Valley District Ba	N	101	-
		1093	Remainder of ACT	N	102	-
NSW	201	2007	Ballina	M	204	201
		2035	Byron	S	204	201
		2041	Casino	M	204	201
		2080	Gundurimba	S	204	201
		2104	Kyogle	S	204	201
		2110	Lismore	C	204	201
		2131	Mullumbimby	M	204	201
		2159	Richmond River	S	204	201
		2180	Terania	S	204	201
		2182	Tintenbar	S	204	201
		2186	Tweed	S	204	201
	202	2003	Armidale	C	206	202
		2005	Ashford	S	206	202
		2010	Barraba	S	206	202
		2017	Bingara	S	206	202
		2024	Boolooroo	S	206	202
		2025	Boomi	S	206	202
		2065	Dumaresq	S	206	202
		2071	Glen Innes	M	206	202
		2081	Gunnedah	M	206	202
		2083	Guyra	S	206	202
		2095	Inverell	M	206	202
		2113	Liverpool Plains	S	206	202
		2116	MacIntyre	S	206	202
		2119	Manilla	C	206	202
		2128	Moree	M	206	202
		2139	Namoi	S	206	202
		2140	Narrabri	M	206	202
		2146	Nundle	S	206	202
		2152	Parry	S	206	202

TABLE III.1 (CONT) - NTS REGIONAL CORRESPONDENCE DIRECTORY

State	NTS Reg	1976 LGAN	LGA Name	LGA Type	CSD	AGR
NSW	202	2157	Quirindi	M	206	202
		2164	Severn	S	206	202
		2175	Tamarang	S	206	202
		2176	Tamworth	C	206	202
		2179	Tenterfield	S	206	202
		2188	Uralla	S	206	202
		2193	Walcha	S	206	202
		2211	Yallaroi	S	206	202
	203	2022	Bogan	S	207	203
		2029	Bourke	S	207	203
		2031	Brewarrina	S	207	203
		2044	Cobar	S	207	203
		2050	Coolah	S	207	203
		2053	Coonabarabran	S	207	203
		2054	Coonamble	S	207	203
		2064	Dubbo	C	207	203
		2070	Gilgandra	S	207	203
		2130	Mudgee	S	207	203
		2143	Narromine	M	207	203
		2173	Talbragar	S	207	203
		2181	Timbregongie	S	207	203
		2194	Walgett	S	207	203
		2195	Warren	S	207	203
		2200	Wellington	S	207	203
	204	2032	Broken Hill	C	212	204
		2042	Central Darling	S	212	204
		2215	Unincorporated Far West	U	212	204
	205	2008	Balranald	S	211	205
		2015	Berrigan	S	211	205
		2047	Conargo	S	211	205
		2061	Deniliquin	M	211	205
		2097	Jerilderie	S	211	205
		2134	Murray	S	211	205
		2192	Wakool	S	211	205
		2201	Wentworth	S	211	205
		2203	Windouran	S	211	205
	206	2002	Albury	C	211	205
		2057	Corowa	S	211	205
		2060	Culcairn	S	211	205
		2087	Holbrook	S	211	205
		2090	Hume	S	211	205
		2183	Tumbarumba	S	211	205
		2189	Urana	S	211	205
	207	2040	Carrathool	S	210	206
		2051	Coolamon	S	210	206

TABLE III.1 (CONT) - NTS REGIONAL CORRESPONDENCE DIRECTORY

State	NTS Reg	1976 LGAN	LGA Name	LGA Type	CSD	AGR
NSW	207	2055	Cootamundra	S	210	206
		2079	Gundagai	S	210	206
		2086	Hay	S	210	206
		2093	Illabo	S	210	206
		2098	Junee	M	210	206
		2103	Kyeamba	S	210	206
		2108	Leeton	S	210	206
		2114	Lockhart	S	210	206
		2124	Mitchell	S	210	206
		2135	Murrumbidgee	S	210	206
		2141	Narraburra	S	210	206
		2142	Narrandera	S	210	206
		2178	Temora	M	210	206
		2184	Tumut	S	210	206
		2190	Wade	S	210	206
		2191	Wagga Wagga	C	210	206
	208	2001	Abercrombie	S	208	207
		2011	Bathurst	C	208	207
		2019	Bland	S	208	207
		2020	Blaxland	S	208	207
		2027	Boree	S	208	207
		2038	Canobolas	S	208	207
		2049	Condobolin	M	208	207
		2058	Cowra	M	208	207
		2069	Forbes	M	208	207
		2073	Goobang	S	208	207
		2096	Jemalong	S	208	207
		2105	Lachlan	S	208	207
		2111	Lithgow	C	208	207
		2115	Lyndhurst	S	208	207
		2126	Molong	S	208	207
		2148	Oberon	S	208	207
		2149	Orange	C	208	207
		2150	Parkes	M	208	207
		2162	Rylstone	S	208	207
		2185	Turon	S	208	207
		2197	Waugoola	S	208	207
		2199	Weddin	S	208	207
	209	2026	Boorowa	S	209	208
		2033	Burrangong	S	209	208
		2059	Crookwell	S	209	208
		2074	Goodradigbee	S	209	208
		2076	Goulburn	C	209	208
		2082	Gunning	S	209	208
		2084	Harden	S	209	208
		2132	Mulwaree	S	209	208
		2156	Queanbeyan	C	209	208
		2174	Tallaganda	S	209	208

TABLE III.1 (CONT) - NTS REGIONAL CORRESPONDENCE DIRECTORY

State	NTS Reg	1976 LGAN	LGA Name	LGA Type	CSD	AGR
NSW	209	2212	Yarrowlumla	S	209	208
		2213	Yass	M	209	208
		2214	Young	M	209	208
	210	2013	Bega	M	209	208
		2016	Bibbenluke	S	209	208
		2023	Bombala	M	209	208
		2052	Cooma	M	209	208
		2067	Eurobodalla	S	209	208
		2094	Imlay	S	209	208
		2127	Monaro	S	209	208
		2133	Mumbulla	S	209	208
		2168	Snowy River	S	209	208
	211	2043	Cessnock Greater	C	202	209
		2062	Denman	S	202	209
		2066	Dungog	S	202	209
		2072	Gloucester	S	202	209
		2078	Great Lakes	S	202	209
		2106	Lake Macquarie	S	202	209
		2118	Maitland	S	202	209
		2123	Merriwa	S	202	209
		2136	Murrurundi	S	202	209
		2137	Muswellbrook	M	202	209
		2144	Newcastle	C	202	209
		2155	Port Stephens	S	202	209
		2163	Scone	S	202	209
		2167	Singleton	S	202	209
		2216	Lord Howe Island	N	213	-
	212	2075	Gosford	S	201	210
		2210	Wyong	S	201	210
	213	1047	Jervis Bay District	N	102	-
		2030	Bowral	M	203	211
		2100	Kiama	M	203	211
		2125	Mittagong	S	203	211
		2165	Shellharbour	M	203	211
		2166	Shoalhaven	S	203	211
		2205	Wingecarribee	S	203	211
		2208	Wollongong	C	203	211
	214	2004	Ashfield	M	201	217
		2006	Auburn	M	201	214
		2009	Bankstown	M	201	216
		2012	Baulkham Hills	S	201	214
		2018	Blacktown	M	201	214
		2021	Blue Mountains	C	201	214
		2028	Botany	M	201	216
		2034	Burwood	M	201	217

TABLE III.1 (CONT) - NTS REGIONAL CORRESPONDENCE DIRECTORY

State	NTS Reg	1976 LGAN	LGA Name	LGA Type	CSD	AGR
NSW	214	2036	Camden	M	201	215 44
		2037	Campbelltown	C	201	215 44
		2039	Canterbury	M	201	216 44
		2046	Colo	S	201	214 44
		2048	Concord	M	201	217 44
		2063	Drummoyne	M	201	217 44
		2068	Fairfield	M	201	214 44
		2088	Holroyd	M	201	214 44
		2089	Hornsby	S	201	213 44
		2091	Hunters Hill	M	201	213 44
		2092	Hurstville	M	201	216 44
		2101	Kogarah	M	201	216 44
		2102	Ku Ring Gai	M	201	213 44
		2107	Lane Cove	M	201	213 44
		2109	Leichhardt	M	201	212 44
		2112	Liverpool	C	201	215 44
		2120	Manly	M	201	213 44
		2122	Marrickville	M	201	214 44
		2129	Mosman	M	201	213 44
		2145	North Sydney	M	201	213 44
		2151	Parramatta	C	201	214 44
		2153	Penrith	C	201	214 44
		2158	Randwick	M	201	212 44
		2160	Rockdale	M	201	216 44
		2161	Ryde	M	201	213 44
		2169	South Sydney	M	201	212 44
		2170	Strathfield	M	201	217 44
		2171	Sutherland	S	201	216 44
		2172	Sydney	C	201	212 44
		2196	Warringah	S	201	213 44
		2198	Waverley	M	201	212 44
		2202	Willoughby	M	201	213 44
		2204	Windsor	M	201	214 44
		2207	Wollondilly	S	201	215 44
		2209	Woollahra	M	201	212 44
	215	2014	Bellingen	S	205	218
		2045	Coffs Harbour	S	205	218
		2056	Copmanhurst	S	205	218
		2077	Grafton	C	205	218
		2117	Maclean	S	205	218
		2138	Nambucca	S	205	218
		2147	Nymboida	S	205	218
		2187	Ulmarra	S	205	218
	216	2085	Hastings	S	205	218
		2099	Kempsey	S	205	218
		2121	Manning	S	205	218
		2154	Port Macquarie	M	205	218
		2177	Taree	M	205	218

TABLE III.1 (CONT) - NTS REGIONAL CORRESPONDENCE DIRECTORY

State	NTS Reg	1976 LGAN	LGA Name	LGA Type	CSD	AGR
NSW	216	2206	Wingham	M	205	218
Vic	301	3015	Bannockburn	S	302	301
		3016	Barrabool	S	302	301
		3020	Bellarine	S	302	301
		3047	Colac	C	302	301
		3048	Colac	S	302	301
		3050	Corio	S	302	301
		3073	Geelong	C	302	301
		3074	Geelong West	C	302	301
		3104	Leigh	S	302	301
		3134	Newtown	C	302	301
		3141	Otway	S	302	301
		3152	Queenscliffe	B	302	301
		3170	South Barwon	S	302	301
		3204	Winchelsea	S	302	301
	302	3019	Belfast	S	303	302
		3038	Camperdown	T	303	302
		3061	Dundas	S	303	302
		3076	Glenelg	S	303	302
		3080	Hamilton	C	303	302
		3081	Hampden	S	303	302
		3086	Heytesbury	S	303	302
		3098	Koroit	B	303	302
		3120	Minhamite	S	303	302
		3126	Mortlake	S	303	302
		3128	Mt Rouse	S	303	302
		3145	Port Fairy	B	303	302
		3146	Portland	T	303	302
		3147	Portland	S	303	302
		3193	Wannon	S	303	302
		3197	Warrnambool	C	303	302
		3198	Warrnambool	S	303	302
	303	3005	Ararat	C	304	303
		3006	Ararat	S	304	303
		3007	Avoca	S	304	303
		3012	Ballaarat	C	304	303
		3013	Ballan	S	304	303
		3014	Ballarat	S	304	303
		3035	Bungaree	S	304	303
		3036	Buninyong	S	304	303
		3052	Creswick	S	304	303
		3055	Daylesford and Glenlyon	S	304	303
		3079	Grenville	S	304	303
		3105	Lexton	S	304	303
		3155	Ripon	S	304	303
		3165	Sebastopol	B	304	303
		3180	Talbot and Clunes	S	304	303

TABLE III.1 (CONT) - NTS REGIONAL CORRESPONDENCE DIRECTORY

State	NTS Reg	1976 LGAN	LGA Name	LGA Type	CSD	AGR
Vic	304	3004	Arapiles	S	305	304
		3026	Birchip	S	305	304
		3058	Dimboola	S	305	304
		3059	Donald	S	305	304
		3062	Dunmunkle	S	305	304
		3087	Horsham	C	305	304
		3089	Kaniva	S	305	304
		3091	Karkarooc	S	305	304
		3101	Kowree	S	305	304
		3107	Lowan	S	305	304
		3174	Stawell	T	305	304
		3175	Stawell	S	305	304
		3195	Warracknabeal	S	305	304
		3203	Wimmera	S	305	304
	305	3093	Kerang	B	306	305
		3094	Kerang	S	306	305
		3118	Mildura	C	306	305
		3119	Mildura	S	306	305
		3178	Swan Hill	C	306	305
		3179	Swan Hill	S	306	305
		3190	Walpeup	S	306	305
		3208	Wycheproof	S	306	305
	306	3023	Bendigo	C	307	306
		3025	Bet Bet	S	307	306
		3039	Castlemaine	C	307	306
		3041	Charlton	S	307	306
		3046	Cohuna	S	307	306
		3063	Eaglehawk	B	307	306
		3064	East Loddon	S	307	306
		3065	Echuca	C	307	306
		3077	Gordon	S	307	306
		3088	Huntly	S	307	306
		3090	Kara Kara	S	307	306
		3099	Korong	S	307	306
		3103	Kyneton	S	307	306
		3108	McIvor	S	307	306
		3110	Maldon	S	307	306
		3113	Marong	S	307	306
		3114	Maryborough	C	307	306
		3117	Metcalfe	S	307	306
		3132	Newham and Woodend	S	307	306
		3133	Newstead	S	307	306
		3151	Pyalong	S	307	306
		3156	Rochester	S	307	306
		3158	Romsey	S	307	306
		3161	St Arnaud	T	307	306
		3176	Strathfieldsaye	S	307	306

TABLE III.1 (CONT) - NTS REGIONAL CORRESPONDENCE DIRECTORY

State	NTS Reg	1976 LGAN	LGA Name	LGA Type	CSD	AGR
Vic	306	3185	Tullaroop	S	307	306
	307	3002	Alexandra	S	308	307
		3021	Benalla	C	308	307
		3022	Benalla	S	308	307
		3030	Broadford	S	308	307
		3044	Cobram	S	308	307
		3056	Deakin	S	308	307
		3068	Euroa	S	308	307
		3078	Goulburn	S	308	307
		3096	Kilmore	S	308	307
		3102	Kyabram	B	308	307
		3112	Mansfield	S	308	307
		3131	Nathalia	S	308	307
		3136	Numurkah	S	308	307
		3157	Rodney	S	308	307
		3166	Seymour	S	308	307
		3167	Shepparton	C	308	307
		3168	Shepparton	S	308	307
		3186	Tungamah	S	308	307
		3189	Violet Town	S	308	307
		3194	Waranga	S	308	307
		3212	Yea	S	308	307
	308	3018	Beechworth	S	309	308
		3028	Bright	S	309	308
		3043	Chiltern	S	309	308
		3129	Myrtleford	S	309	308
		3142	Oxley	S	309	308
		3160	Rutherglen	S	309	308
		3181	Tallangatta	S	309	308
		3187	Upper Murray	S	309	308
		3191	Wangaratta	C	309	308
		3192	Wangaratta	S	309	308
		3205	Wodonga	C	309	308
		3209	Yackandandah	S	309	308
		3211	Yarrawonga	S	309	308
	309	3008	Avon	S	310	309
		3010	Bairnsdale	T	310	309
		3011	Bairnsdale	S	310	309
		3109	Maffra	S	310	309
		3139	Omeo	S	310	309
		3140	Orbost	S	310	309
		3159	Rosedale	S	311	309
		3163	Sale	C	310	309
		3182	Tambo	S	310	309
	310	3001	Alberton	S	311	310
		3034	Buln Buln	S	311	310

TABLE III.1 (CONT) - NTS REGIONAL CORRESPONDENCE DIRECTORY

State	NTS Reg	1976 LGAN	LGA Name	LGA Type	CSD	AGR
Vic	310	3100	Korumburra	S	311	310
		3121	Mirboo	S	311	310
		3122	Moe	C	311	310
		3127	Morwell	S	311	310
		3130	Narracan	S	311	310
		3171	South Gippsland	S	311	310
		3183	Traralgon	C	311	310
		3184	Traralgon	S	311	310
		3196	Warragul	S	311	310
		3207	Woorayl	S	311	310
		3210	Yallourn Works Area	N	311	310
	311	3003	Altona	C	301	312
		3009	Bacchus Marsh	S	304	312
		3017	Bass	S	312	318
		3024	Berwick	C	301	318
		3027	Box Hill	C	301	315
		3029	Brighton	C	301	317
		3031	Broadmeadows	C	301	313
		3032	Brunswick	C	301	313
		3033	Bulla	S	301	313
		3037	Camberwell	C	301	315
		3040	Caulfield	C	301	317
		3042	Chelsea	C	301	318
		3045	Coburg	C	301	313
		3049	Collingwood	C	301	311
		3051	Cranbourne	S	312	318
		3053	Croydon	S	301	316
		3054	Dandenong	C	301	318
		3057	Diamond Valley	S	301	314
		3060	Doncaster Templestowe	C	301	315
		3066	Eltham	S	301	314
		3067	Essendon	C	301	312
		3069	Fitzroy	C	301	311
		3070	Flinders	S	301	318
		3071	Footscray	C	301	312
		3072	Frankston	C	301	318
		3075	Gisborne	S	307	313
		3082	Hastings	S	301	318
		3083	Hawthorn	C	301	315
		3084	Healesville	S	312	316
		3085	Heidelberg	C	301	314
		3092	Keilor	C	301	312
		3095	Kew	C	301	315
		3097	Knox	C	301	316
		3106	Lillydale	S	301	316
		3111	Malvern	C	301	317
		3115	Melbourne	C	301	312
		3116	Melton	S	301	312
		3123	Moorabbin	C	301	317

TABLE III.1 (CONT) - NTS REGIONAL CORRESPONDENCE DIRECTORY

State	NTS Reg	1976 LGAN	LGA Name	LGA Type	CSD	AGR
Vic	311	3124	Mordialloc	C	301	317
		3125	Mornington	S	301	318
		3135	Northcote	C	301	314
		3137	Nunawading	C	301	316
		3138	Oakleigh	C	301	317
		3143	Pakenham	S	312	318
		3144	Phillip Island	S	312	318
		3148	Port Melbourne	C	301	311
		3149	Prahran	C	301	311
		3150	Preston	C	301	314
		3153	Richmond	C	301	311
		3154	Ringwood	C	301	316
		3162	St Kilda	C	301	311
		3164	Sandringham	C	301	317
		3169	Sherbrooke	S	301	316
		3172	South Melbourne	C	301	311
		3173	Springvale	C	301	318
		3177	Sunshine	C	301	312
		3188	Upper Yarra	S	312	316
		3199	Waverley	C	301	316
		3200	Werribee	S	301	312
		3201	Whittlesea	S	301	314
		3202	Williamstown	C	301	312
		3206	Wonthaggi	T	312	318
		3213	Unincorporated	U	312	-
Qld	401	4020	Acacia Ridge	N	401	401
		4021	Albion	N	401	401
		4022	Alderley	N	401	401
		4023	Algester	N	401	401
		4024	Annerley	N	401	401
		4025	Anstead Etc	N	401	401
		4026	Archerfield	N	401	401
		4027	Ascot	N	401	401
		4028	Ashgrove	N	401	401
		4029	Aspley	N	401	401
		4030	Bald Hills	N	401	401
		4031	Balmoral	N	401	401
		4032	Banyo	N	401	401
		4033	Bardon	N	401	401
		4034	Bellbowrie	N	401	401
		4035	Belmont	N	401	401
		4036	Berrinba Etc	N	401	401
		4037	Boondall	N	401	401
		4038	Bowen Hills	N	401	401
		4039	Bracken Ridge	N	401	401
		4041	Brighton	N	401	401
		4042	Brookfield Etc	N	401	401
		4043	Bulimba	N	401	401
		4044	Burbank and Chandler	N	401	401

TABLE III.1 (CONT) - NTS REGIONAL CORRESPONDENCE DIRECTORY

State	NTS Reg	1976 LGAN	LGA Name	LGA Type	CSD	AGR
Qld	401	4045	Calamvale	N	401	401
		4046	Camp Hill	N	401	401
		4047	Cannon Hill	N	401	401
		4048	Capalaba West	N	401	401
		4049	Carina	N	401	401
		4050	Carina Heights	N	401	401
		4051	Carseldine	N	401	401
		4052	Chapel Hill	N	401	401
		4053	Chelmer	N	401	401
		4054	Chermside	N	401	401
		4055	Chermside West	N	401	401
		4056	Brisbane City	N	401	401
		4057	Clayfield	N	401	401
		4058	Coopers Plains	N	401	401
		4059	Coorparoo	N	401	401
		4060	Corinda	N	401	401
		4061	Cribb Island Etc	N	401	401
		4062	Darra	N	401	401
		4063	Deagon	N	401	401
		4064	Doolandella and Ellen Gr	N	401	401
		4065	Dutton Park	N	401	401
		4066	Eagle Farm	N	401	401
		4067	East Brisbane	N	401	401
		4068	Eight Mile Plains	N	401	401
		4069	Enoggera	N	401	401
		4070	Everton Park	N	401	401
		4071	Fairfield	N	401	401
		4072	Ferny Gr and Uppr Kedron	N	401	401
		4073	Fig Tree Pocket	N	401	401
		4074	Fitzgibbon	N	401	401
		4075	Fortitude Valley	N	401	401
		4076	Geebung	N	401	401
		4077	Graceville	N	401	401
		4078	Grange	N	401	401
		4079	Greenslopes	N	401	401
		4080	Gumdale	N	401	401
		4081	Hamilton	N	401	401
		4082	Hawthorne	N	401	401
		4083	Heathwood Etc	N	401	401
		4084	Hemmant and Lytton	N	401	401
		4085	Hendra	N	401	401
		4086	Herston	N	401	401
		4087	Highgate Hill	N	401	401
		4088	Holland Park	N	401	401
		4089	Holland Park West	N	401	401
		4090	Inala	N	401	401
		4091	Indooroopilly	N	401	401
		4092	Jamboree Heights	N	401	401
		4093	Jindalee	N	401	401
		4094	Kangaroo Point	N	401	401

TABLE III.1 (CONT) - NTS REGIONAL CORRESPONDENCE DIRECTORY

State	NTS Reg	1976 LGAN	LGA Name	LGA Type	CSD	AGR
Qld	401	4095	Kedron	N	401	401
		4096	Kelvin Grove	N	401	401
		4097	Kenmore	N	401	401
		4098	Kenmore Hills	N	401	401
		4099	Keperra	N	401	401
		4100	Kuraby	N	401	401
		4101	Lota	N	401	401
		4102	Lutwyche	N	401	401
		4103	McDowall	N	401	401
		4104	Macgregor	N	401	401
		4105	Mackenzie	N	401	401
		4106	Manly	N	401	401
		4107	Manly West	N	401	401
		4108	Mansfield	N	401	401
		4109	Middle Park Etc	N	401	401
		4110	Milton	N	401	401
		4111	Mitchelton	N	401	401
		4112	Moggill	N	401	401
		4113	Moorooka	N	401	401
		4114	Moreton Island Etc	N	401	401
		4115	Morningside	N	401	401
		4116	Mount Gravatt	N	401	401
		4117	Mount Gravatt East	N	401	401
		4118	Mount Ommaney	N	401	401
		4119	Murarrie	N	401	401
		4120	Nathan	N	401	401
		4121	New Farm	N	401	401
		4122	Newmarket	N	401	401
		4123	Newstead	N	401	401
		4124	Norman Park	N	401	401
		4125	Northgate	N	401	401
		4126	Nudgee	N	401	401
		4127	Nundah	N	401	401
		4128	Oxley	N	401	401
		4129	Durack	N	401	401
		4130	Paddington	N	401	401
		4132	Pinkenba	N	401	401
		4133	Ransome and Wakerley	N	401	401
		4134	Red Hill	N	401	401
		4135	Richlands	N	401	401
		4136	Robertson	N	401	401
		4137	Rochedale	N	401	401
		4138	Rocklea	N	401	401
		4139	Runcorn	N	401	401
		4140	St Lucia	N	401	401
		4141	Salisbury	N	401	401
		4142	Sandgate	N	401	401
		4143	Seventeen Mile Rocks	N	401	401
		4144	Sherwood	N	401	401
		4145	South Brisbane	N	401	401

TABLE III.1 (CONT) - NTS REGIONAL CORRESPONDENCE DIRECTORY

State	NTS Reg	1976 LGAN	LGA Name	LGA Type	CSD	AGR
Qld	401	4146	Spring Hill	N	401	401
		4147	Stafford	N	401	401
		4148	Stafford Heights	N	401	401
		4149	Sunnybank	N	401	401
		4150	Sunnybank Hills	N	401	401
		4151	Taigum	N	401	401
		4152	Taringa	N	401	401
		4153	Tarragindi	N	401	401
		4154	The Gap Etc	N	401	401
		4155	Tingalpa	N	401	401
		4156	Toowong	N	401	401
		4157	Underwood	N	401	401
		4158	Upper Mount Gravatt	N	401	401
		4159	Virginia	N	401	401
		4160	Wacol	N	401	401
		4161	Wavell Heights	N	401	401
		4163	West End	N	401	401
		4164	Wilston	N	401	401
		4165	Windsor	N	401	401
		4166	Wishart	N	401	401
		4167	Woolloongabba	N	401	401
		4168	Woolloowin	N	401	401
		4169	Wynnum	N	401	401
		4170	Wynnum West	N	401	401
		4171	Yeerongpilly	N	401	401
		4172	Yeronga	N	401	401
		4173	Zillmere	N	401	401
	402	4001	Albert	S	402	401
		4011	Beaudesert	S	402	401
		4016	Boonah	S	402	401
		4204	Gatton	S	402	401
		4208	Gold Coast	C	402	401
		4217	Ipswich	C	401	401
		4227	Laidley	S	402	401
		4240	Moreton	S	402	401
		4260	Redland	S	401	401
	403	4179	Caboolture	S	402	401
		4200	Esk	S	402	401
		4223	Kilcoy	S	402	401
		4228	Landsborough	S	402	401
		4234	Maroochy	S	402	401
		4254	Pine Rivers	S	402	401
		4259	Redcliffe	S	401	401
	404	4014	Biggenden	S	403	402
		4176	Bundaberg	C	403	402
		4198	Eidsvold	S	403	402
		4205	Gayndah	S	403	402

TABLE III.1 (CONT) - NTS REGIONAL CORRESPONDENCE DIRECTORY

State	NTS Reg	1976 LGAN	LGA Name	LGA Type	CSD	AGR
Qld	404	4209	Gooburrum	S	403	402
		4211	Gympie	C	403	402
		4213	Hervey Bay	S	403	402
		4218	Isis	S	403	402
		4224	Kilkivan	S	403	402
		4225	Kingaroy	S	403	402
		4226	Kolan	S	403	402
		4235	Maryborough	C	403	402
		4238	Miriam Vale	S	403	402
		4239	Monto	S	403	402
		4244	Mundubbera	S	403	402
		4245	Murgon	S	403	402
		4248	Nanango	S	403	402
		4250	Noosa	S	403	402
		4253	Perry	S	403	402
		4272	Tiaro	S	403	402
		4281	Widgee	S	403	402
		4283	Wondai	S	403	402
		4284	Woocoo	S	403	402
		4285	Woongarra	S	403	402
	405	4007	Banana	S	406	403
		4010	Bauhinia	S	406	403
		4181	Calliope	S	406	403
		4196	Duarina	S	406	403
		4199	Emerald	S	406	403
		4202	Fitzroy	S	406	403
		4206	Gladstone	C	406	403
		4220	Jericho	S	406	403
		4229	Livingstone	S	406	403
		4242	Mount Morgan	S	406	403
		4252	Peak Downs	S	406	403
		4262	Rockhampton	C	406	403
	406	4012	Belyando	S	408	404
		4174	Broadsound	S	408	404
		4231	Mackay	C	408	404
		4237	Mirani	S	408	404
		4249	Nebo	S	408	404
		4255	Pioneer	S	408	404
		4257	Proserpine	S	408	404
		4266	Sarina	S	408	404
	407	4005	Ayr	S	409	405
		4019	Bowen	S	409	405
		4185	Charters Towers	C	409	405
		4193	Dalrymple	S	409	405
		4214	Hinchinbrook	S	409	405
		4271	Thuringowa	S	409	405
		4275	Townsville	C	409	405

TABLE III.1 (CONT) - NTS REGIONAL CORRESPONDENCE DIRECTORY

State	NTS Reg	1976 LGAN	LGA Name	LGA Type	CSD	AGR
Qld	408	4004	Atherton	S	410	406
		4180	Cairns	C	410	406
		4183	Cardwell	S	410	406
		4189	Cook	S	410	406
		4191	Croydon	S	410	406
		4195	Douglas	S	410	406
		4197	Eacham	S	410	406
		4201	Etheridge	S	410	406
		4212	Herberton	S	410	406
		4221	Johnstone	S	410	406
		4233	Mareeba	S	410	406
		4243	Mulgrave	S	410	406
		4274	Torres	S	410	406
		4280	Weipa	T	410	406
	409	4178	Burke	S	411	407
		4184	Carpentaria	S	411	407
		4188	Cloncurry	S	411	407
		4203	Flinders	S	411	407
		4232	McKinlay	S	411	407
		4241	Mount Isa	C	411	407
		4261	Richmond	S	411	407
	410	4003	Aramac	S	407	408
		4008	Barcaldine	S	407	408
		4009	Barcoo	S	407	408
		4015	Blackall	S	407	408
		4018	Boulia	S	407	408
		4194	Diamantina	S	407	408
		4215	Ilfracombe	S	407	408
		4219	Isisford	S	407	408
		4230	Longreach	S	407	408
		4268	Tambo	S	407	408
		4282	Winton	S	407	408
	411	4006	Balonne	S	405	409
		4013	Bendemere	S	405	409
		4017	Booringa	S	405	409
		4175	Bulloo	S	405	409
		4177	Bungil	S	405	409
		4247	Murweh	S	405	409
		4251	Paroo	S	405	409
		4258	Quilpie	S	405	409
		4263	Roma	T	405	409
		4278	Warroo	S	405	409
	412	4002	Allora	S	404	410
		4182	Cambooya	S	404	410
		4186	Chinchilla	S	404	410

TABLE III.1 (CONT) -- NTS REGIONAL CORRESPONDENCE DIRECTORY

State	NTS Reg	1976 LGAN	LGA Name	LGA Type	CSD	AGR
Qld	412	4187	Clifton	S	404	410
		4190	Crows Nest	S	404	410
		4192	Dalby	T	404	410
		4207	Glengallan	S	404	410
		4210	Goondiwindi	T	404	410
		4216	Inglewood	S	404	410
		4222	Jondaryan	S	404	410
		4236	Millmerran	S	404	410
		4246	Murilla	S	404	410
		4256	Pittsworth	S	404	410
		4264	Rosalie	S	404	410
		4265	Rosenthal	S	404	410
		4267	Stanthorpe	S	404	410
		4269	Tara	S	404	410
		4270	Taroom	S	404	410
		4273	Toowoomba	C	404	410
		4276	Waggamba	S	404	410
		4277	Wambo	S	404	410
		4279	Warwick	C	404	410
SA	501	5001	Adelaide	C	501	503
		5009	Brighton	C	501	504
		5011	Burnside	C	501	504
		5014	Campbelltown	C	501	503
		5024	East Torrens	D	501	503
		5025	Elizabeth	C	501	501
		5027	Enfield	C	501	503
		5031	Gawler	M	501	501
		5034	Glenelg	C	501	502
		5038	Henley and Grange	C	501	502
		5039	Hindmarsh	M	501	502
		5047	Kensington and Norwood	C	501	503
		5059	Marion	C	501	504
		5060	Meadows	D	502	504
		5064	Mitcham	C	501	503
		5074	Munno Para	D	501	501
		5079	Noarlunga	C	501	504
		5084	Payneham	C	501	503
		5091	Port Adelaide	C	501	502
		5100	Prospect	C	501	503
		5108	St Peters	M	501	503
		5109	Salisbury	C	501	501
		5112	Stirling	D	501	503
		5117	Tea Tree Gully	C	501	501
		5118	Thebarton	M	501	502
		5121	Unley	C	501	503
		5124	Walkerville	M	501	503
		5127	West Torrens	C	501	502
		5129	Willunga	D	502	504
		5131	Woodville	C	501	502

TABLE III.1 (CONT) - NTS REGIONAL CORRESPONDENCE DIRECTORY

State	NTS Reg	1976 LGAN	LGA Name	LGA Type	CSD	AGR
SA	502	5018	Cleve	D	506	505
		5026	Elliston	D	506	505
		5029	Franklin Harbor	D	506	505
		5048	Kimba	D	506	505
		5053	Le Hunte	D	506	505
		5054	Lincoln	D	506	505
		5075	Murat Bay	D	506	505
		5096	Port Lincoln	C	506	505
		5114	Streaky Bay	D	506	505
		5120	Tumby Bay	D	506	505
	503	5013	Bute	D	503	506
		5016	Central Yorke Peninsula	D	503	506
		5019	Clinton	D	503	506
		5042	Kadina	M	503	506
		5043	Kadina	D	503	506
		5063	Minlaton	D	503	506
		5067	Moonta	M	503	506
		5093	Port Broughton	D	503	506
		5099	Port Wakefield	D	503	506
		5125	Wallaroo	M	503	506
		5126	Warooka	D	503	506
		5133	Yorke town	D	503	506
	504	5015	Carrieton	D	507	507
		5021	Crystal Brook	D	507	507
		5032	Georgetown	D	507	507
		5033	Gladstone	D	507	507
		5036	Hallett	D	507	507
		5037	Hawker	D	507	507
		5040	Jamestown	M	507	507
		5041	Jamestown	D	507	507
		5044	Kanyaka Quorn	D	507	507
		5052	Laura	D	507	507
		5081	Orroroo	D	507	507
		5087	Peterborough	M	507	507
		5088	Peterborough	D	507	507
		5090	Pirie	D	507	507
		5092	Port Augusta	C	507	507
		5095	Port Germein	D	507	507
		5098	Port Pirie	C	507	507
		5101	Redhill	D	503	507
		5111	Spalding	D	503	507
		5128	Whyalla	C	507	507
		5130	Wilmington	D	507	507
	505	5002	Angaston	D	502	508
		5003	Balaklava	D	503	508
		5005	Barossa	D	502	508

TABLE III.1 (CONT) - NTS REGIONAL CORRESPONDENCE DIRECTORY

State	NTS Reg	1976 LGAN	LGA Name	LGA Type	CSD	AGR
SA	505	5008	Blyth	D	503	508
		5012	Burra Burra	D	503	508
		5017	Clare	D	503	508
		5028	Eudunda	D	503	508
		5030	Freeling	D	502	508
		5045	Kapunda	D	502	508
		5057	Mallala	D	502	508
		5073	Mudla Wirra	D	502	508
		5082	Owen	D	503	508
		5104	Riverton	D	503	508
		5106	Robertstown	D	503	508
		5107	Saddleworth and Auburn	D	503	508
		5110	Snowtown	D	503	508
		5115	Tanunda	D	502	508
		5119	Truro	D	504	508
	506	5022	Dudley	D	502	509
		5035	Gumeracha	D	502	509
		5049	Kingscote	D	502	509
		5069	Mount Barker	D	502	509
		5072	Mount Pleasant	D	502	509
		5080	Onkaparinga	D	502	509
		5094	Port Elliot and Goolwa	D	502	509
		5113	Strathalbyn	D	502	509
		5122	Victor Harbor	D	502	509
		5132	Yankalilla	D	502	509
	507	5004	Barmera	D	504	510
		5007	Berri	D	504	510
		5010	Browns Well	D	504	510
		5020	Coonalpyn Downs	D	504	510
		5023	East Murray	D	504	510
		5046	Karoonda	D	504	510
		5051	Lameroo	D	504	510
		5055	Loxton	D	504	510
		5058	Mannum	D	504	510
		5061	Meningie	D	504	510
		5065	Mobilong	D	504	510
		5066	Monarto	M	504	510
		5068	Morgan	D	504	510
		5076	Murray Bridge	M	504	510
		5083	Paringa	D	504	510
		5085	Peake	D	504	510
		5089	Pinnaroo	D	504	510
		5102	Renmark	M	504	510
		5103	Ridley	D	504	510
		5123	Waikerie	D	504	510
	508	5006	Beachport	D	505	511
		5050	Lacepede	D	505	511

TABLE III.1 (CONT) - NTS REGIONAL CORRESPONDENCE DIRECTORY

State	NTS Reg	1976 LGAN	LGA Name	LGA Type	CSD	AGR	
SA	508	5056	Lucindale	D	505	511	
		5062	Millicent	D	505	511	
		5070	Mount Gambier	C	505	511	
		5071	Mount Gambier	D	505	511	
		5077	Naracoorte	M	505	511	
		5078	Naracoorte	D	505	511	
		5086	Penola	D	505	511	
		5097	Port MacDonnell	D	505	508	
		5105	Robe	D	505	511	
		5116	Tatiara	D	505	511	
	509	5134	Unincorporated	U	507	-	
WA	601	6001	Albany	T	603	601	
		6002	Albany	S	603	601	
		6009	Boddington	S	604	606	
		6013	Brookton	S	604	606	
		6015	Broomehill	S	603	601	
		6030	Corrigin	S	604	606	
		6032	Cranbrook	S	603	601	
		6033	Cuballing	S	604	606	
		6039	Denmark	S	603	601	
		6042	Dumbleyung	S	604	606	
		6051	Gnowangerup	S	603	601	
		6060	Katanning	S	603	601	
		6062	Kent	S	603	601	
		6063	Kojonup	S	603	601	
		6064	Kondinin	S	604	606	
		6066	Kulin	S	604	606	
		6068	Lake Grace	S	604	606	
		6090	Narrogin	T	604	606	
		6091	Narrogin	S	604	606	
		6100	Pingelly	S	604	606	
		6101	Plantagenet	S	603	601	
		6104	Ravensthorpe	S	606	601	
		6114	Tambellup	S	603	601	
		6121	Wagin	S	604	606	
		6122	Wandering	S	604	606	
		6125	West Arthur	S	604	606	
		6127	West Pilbara	S	608	606	
		6129	Wickepin	S	604	606	
		6130	Williams	S	604	606	
		6133	Woodanilling	S	603	601	
			602	6004	Augusta Margaret River	S	602
			6011	Boyup Brook	S	602	602
			6012	Bridgetown Greenbushes	S	602	602
		6017	Bunbury	T	602	602	
		6018	Busselton	S	602	602	
		6020	Capel	S	602	602	

TABLE III.1 (CONT) - NTS REGIONAL CORRESPONDENCE DIRECTORY

State	NTS Reg	1976 LGAN	LGA Name	LGA Type	CSD	AGR
WA	602	6027	Collie	S	602	602
		6038	Dardanup	S	602	602
		6040	Donnybrook Balingup	S	602	602
		6056	Harvey	S	602	602
		6072	Manjimup	S	602	602
		6088	Nannup	S	602	602
		6124	Waroona	S	602	602
	603	6010	Boulder	S	606	604
		6028	Coolgardie	S	606	604
		6043	Dundas	S	606	604
		6046	Esperance	S	606	604
		6059	Kalgoorlie	T	606	604
		6069	Laverton	S	606	604
		6070	Leonora	S	606	604
		6075	Menzies	S	606	604
	604	6008	Beverley	S	605	607
		6016	Bruce Rock	S	605	605
		6035	Cunderdin	S	605	607
		6041	Dowerin	S	605	607
		6052	Goomalling	S	605	607
		6061	Kellerberrin	S	605	605
		6065	Koorda	S	605	607
		6076	Merredin	S	605	605
		6082	Mount Marshall	S	605	605
		6083	Mukinbudin	S	605	605
		6089	Narembeen	S	605	605
		6093	Northam	T	605	607
		6094	Northam	S	605	607
		6096	Nungarin	S	605	605
		6103	Quairading	S	605	607
		6115	Tammin	S	605	607
		6117	Toodyay	S	605	607
		6118	Trayning	S	605	605
		6128	Westonia	S	605	605
		6132	Wongan Ballidu	S	605	607
		6134	Wyalkatchem	S	605	607
		6137	Yilgarn	S	605	605
		6138	York	S	605	607
	605	6045	East Pilbara	S	608	608
		6102	Port Hedland	S	608	608
		6106	Roebourne	S	608	608
		6127	West Pilbara	S	608	606
	606	6014	Broome	S	609	609
		6055	Halls Creek	S	609	609
		6126	West Kimberley	S	609	609
		6135	Wyndham East Kimberley	S	609	609

TABLE III.1 (CONT) - NTS REGIONAL CORRESPONDENCE DIRECTORY

State	NTS Reg	1976 LGAN	LGA Name	LGA Type	CSD	AGR
WA	607	6021	Carnamah	S	607	603
		6023	Chapman Valley	S	607	603
		6024	Chittering	S	605	610
		6029	Coorow	S	607	610
		6036	Dalwallinu	S	605	610
		6037	Dandaragan	S	605	610
		6049	Geraldton	T	607	603
		6050	Gingin	S	605	610
		6054	Greenough	S	607	603
		6057	Irwin	S	607	603
		6077	Mingenew	S	607	603
		6078	Moora	S	605	610
		6079	Morawa	S	607	603
		6084	Mullewa	S	607	603
		6095	Northampton	S	607	603
		6098	Perenjori	S	607	603
		6116	Three Springs	S	607	603
		6120	Victoria Plains	S	605	610
	608	6003	Armadale Kelmscott	S	601	613
		6005	Bassendean	T	601	611
		6006	Bayswater	S	601	611
		6007	Belmont	S	601	612
		6019	Canning	T	601	612
		6025	Claremont	T	601	611
		6026	Cockburn	T	601	612
		6031	Cottesloe	T	601	611
		6044	East Fremantle	T	601	612
		6048	Fremantle	C	601	612
		6053	Gosnells	T	601	613
		6058	Kalamunda	S	601	613
		6067	Kwinana	S	601	612
		6071	Mandurah	S	602	612
		6074	Melville	C	601	612
		6080	Mosman Park	T	601	611
		6085	Mundaring	S	601	613
		6087	Murray	S	602	613
		6092	Nedlands	C	601	611
		6097	Peppermint Grove	S	601	611
		6099	Perth	C	601	611
		6105	Rockingham	S	601	612
		6108	Serpentine Jarrahdale	S	601	613
		6110	South Perth	C	601	612
		6111	Stirling	C	601	611
		6112	Subiaco	C	601	611
		6113	Swan	S	601	613
		6123	Wanneroo	S	601	613
	609	6022	Carnarvon	S	607	614

TABLE III.1 (CONT) - NTS REGIONAL CORRESPONDENCE DIRECTORY

State	NTS Reg	1976 LGAN	LGA Name	LGA Type	CSD	AGR
WA	609	6034	Cue	S	607	615
		6047	Exmouth	S	607	614
		6073	Meekatharra	S	607	615
		6081	Mount Magnet	S	607	615
		6107	Sandstone	S	607	615
		6109	Shark Bay	S	607	614
		6119	Upper Gascoyne	S	607	614
		6131	Wiluna	S	607	604
		6136	Yalgoo	S	607	615
Tas	701	7002	Bothwell	M	702	701
		7003	Brighton	M	702	701
		7004	Bruny	M	702	701
		7008	Clarence	M	701	701
		7011	Esperance	M	702	701
		7016	Glamorgan	M	702	701
		7017	Glenorchy	C	701	701
		7019	Green Ponds	M	702	701
		7020	Hamilton	M	702	701
		7021	Hobart	C	701	701
		7022	Huon	M	702	701
		7024	Kingborough	M	702	701
		7030	New Norfolk	M	702	701
		7031	Oatlands	M	702	701
		7033	Port Cygnet	M	702	701
		7036	Richmond	M	702	701
		7041	Sorell	M	702	701
		7042	Spring Bay	M	702	701
		7044	Tasman	M	702	701
	702	7005	Burnie	M	704	702
		7007	Circular Head	M	704	702
		7010	Devonport	M	704	702
		7023	Kentish	M	704	702
		7025	King Island	M	704	702
		7026	Latrobe	M	704	702
		7032	Penguin	M	704	702
		7045	Ulverstone	M	704	702
		7048	Wynyard	M	704	702
	703	7001	Beaconsfield	M	703	703
		7006	Campbell Town	M	703	703
		7009	Deloraine	M	703	703
		7012	Evandale	M	703	703
		7013	Fingal	M	703	703
		7014	Flinders	M	703	703
		7015	George Town	M	703	703
		7027	Launceston	C	703	703
		7028	Lilydale	M	703	703
		7029	Longford	M	703	703

TABLE III.1 (CONT) - NTS REGIONAL CORRESPONDENCE DIRECTORY

State	NTS Reg	1976 LGAN	LGA Name	LGA Type	CSD	AGR
Tas	703	7034	Portland	M	703	703
		7037	Ringarooma	M	703	703
		7038	Ross	M	703	703
		7039	St Leonards	M	703	703
		7040	Scottsdale	M	703	703
		7047	Westbury	M	703	703
	704	7018	Gormanston	M	704	704
		7035	Queenstown	M	704	704
		7043	Strahan	M	704	704
		7046	Waratah	M	704	704
		7049	Zeehan	M	704	704
NT	801	8002	Arnhem Land Balance	N	802	-
		8003	Barkly District	N	802	-
		8004	Daly River District	N	802	-
		8005	Alawa	N	801	-
		8006	Anula	N	801	-
		8007	Bagot	N	801	-
		8008	Brinkin	N	801	-
		8009	Darwin City	N	801	-
		8010	Coconut Grove	N	801	-
		8011	Jingili	N	801	-
		8012	Larrakeyah	N	801	-
		8013	Ludmilla	N	801	-
		8014	Millner	N	801	-
		8015	Moil	N	801	-
		8016	Nakara	N	801	-
		8017	Nightcliff	N	801	-
		8018	Palmerston Gardens	N	801	-
		8019	Parap and Fannie Bay	N	801	-
		8020	Rapid Creek	N	801	-
		8021	Stuart Park	N	801	-
		8022	The Narrows	N	801	-
		8023	Tiwi	N	801	-
		8024	Wagaman	N	801	-
		8025	Wanguri	N	801	-
		8026	Winnellie	N	801	-
		8027	Wulagi	N	801	-
		8028	Darwin City Balance	N	801	-
		8031	Darwin SD Balance	N	801	-
		8032	Elsey Balance	N	802	-
		8033	Groote Eylandt District	N	802	-
		8034	Katherine	T	802	-
		8035	McArthur River District	N	802	-
		8037	Nhulunbuy	T	802	-
		8038	South Alligator District	N	802	-
		8041	Victoria River District	N	802	-
	802	8001	Alice Springs	T	802	-

TABLE III.1 (CONT) - NTS REGIONAL CORRESPONDENCE DIRECTORY

State	NTS Reg	1976 LGAN	LGA Name	LGA Type	CSD	AGR
NT	802	8036	Murchison Balance	N	802	-
		8039	Stuart McDonnell Balance	N	802	-
		8040	Tennant Creek	T	802	-

APPENDIX IV - DIRECTORY OF PLACENAMES

This Appendix presents a table (Table IV.1) of approximately 8 700 placenames arranged alphabetically, together with the various geographic regions associated with each placename. The regional systems included are:

- . Local Government Areas (LGA's);
- . Australian Government Regions (AGR's);
- . Census Statistical Divisions (CSD's);
- . NTS regions.

The State, placename code and postcode relating to each placename are also recorded for each entry in this listing. In some cases, no postcode could be allocated to a particular placename. In these instances, a hyphen has been inserted in the postcode field. A hyphen is entered in the AGR field when no relevant AGR exists for a particular placename. Table IV.1 is more fully described in Chapter 3 of the text.

The spelling of the placenames in the directory is, in general, that used by Australia Post in their listing of postcodes (Australia Post 1975). Where additional placenames have been identified through their use by respondents to the NTS, spelling has been checked by a variety of methods. For completeness, any placename containing an adjective before the placename has also been recorded with the adjective after the placename in the appropriate position alphabetically. For example, South Kensington is also recorded as Kensington South in the appropriate position in the directory. This facilitates referencing and avoids any ambiguities in naming conventions.

TABLE IV.1 - NTS PLACENAME DIRECTORY

Place Name	State	Place Code	Post Code	1976 LGAN	CSD	AGR	NTS Reg
Al Mine Settlement	Vic	30068	3723	3112	308	307	307
AMF Townsville	Qld	40001	4813	4275	409	405	407
Abbotsford	NSW	20001	2046	2063	201	217	214
Abbotsford	Vic	30001	3067	3049	301	311	311
Abbotsham	Tas	70001	7315	7045	704	702	702
Abercorn	Qld	40002	4628	4198	403	402	404
Aberdeen	NSW	20002	2336	2163	202	209	211
Aberdeen	Tas	70002	7310	7010	704	702	702
Aberdeen St Perth	WA	60001	6000	6099	601	611	608
Aberfeldie	Vic	30002	3040	3067	301	312	311
Aberfeldy	Vic	30003	3825	3130	311	310	310
Aberfoyle Park	SA	50001	5159	5060	502	504	501
Abergowrie	Qld	40003	4850	4214	409	405	407
Abermain	NSW	20003	2326	2043	202	209	211
Abernethy	NSW	20004	2325	2043	202	209	211
Acacia Plateau	NSW	20005	2476	2179	206	202	202
Acacia Ridge	Qld	40004	4110	4020	401	401	401
Acheron	Vic	30004	3714	3002	308	307	307
Acland	Qld	40005	4352	4264	404	410	412
Acton	ACT	10001	2601	1001	101	-	101
Acton	Tas	70689	7320	7005	704	702	702
Adaminaby	NSW	20006	2630	2168	209	208	210
Adamstown	NSW	20007	2289	2144	202	209	211
Adavale	Qld	40006	4474	4258	405	409	411
Addington	Vic	30005	3352	3014	304	303	303
Adelaide Airport	SA	50002	5000	5127	501	502	501
Adelaide Boxes	SA	50003	5001	5001	501	503	501
Adelaide City	SA	50004	5000	5001	501	503	501
Adelaide North	SA	50005	5006	5001	501	503	501
Adelaide River	NT	80001	5783	8031	801	-	801
Adelong	NSW	20008	2729	2184	210	206	207
Adjungbilly	NSW	22337	2720	2079	210	206	207
Adventure Bay	Tas	70003	7160	7004	702	701	701
Aeroglen	Qld	40007	4870	4180	410	406	408
Agnes	Vic	30006	3962	3171	311	310	310
Agnew	WA	60002	6438	6070	606	604	603
Ainslie	ACT	10002	2602	1002	101	-	101
Aireys Inlet	Vic	30007	3221	3016	302	301	301
Airlie Beach	Qld	40008	4800	4257	408	404	406
Airport West	Vic	30008	3042	3092	301	312	311
Aitkenvale	Qld	40009	4814	4275	409	405	407
Ajana	WA	60003	6532	6095	607	603	607
Alawa	NT	80058	5792	8005	801	-	801
Alawoona	SA	50007	5311	5010	504	510	507
Albany	WA	60004	6330	6001	603	601	601
Albany Creek	Qld	40010	4035	4254	402	401	403
Albert	NSW	22338	2745	2105	208	207	208
Albert Park	Vic	30009	3206	3172	301	311	311
Albert Park	SA	50008	5014	5131	501	502	501
Alberton	Vic	30010	3971	3001	311	310	310

TABLE IV.1 (CONT) - NTS PLACENAME DIRECTORY

Place Name	State	Place Code	Post Code	1976 LGAN	CSD	AGR	NTS Reg
Alberton	SA	50009	5014	5091	501	502	501
Alberton	Tas	70004	7254	7037	703	703	703
Alberton West	Vic	30011	3968	3001	311	310	310
Albion	Vic	30012	3020	3177	301	312	311
Albion	Qld	40011	4010	4021	401	401	401
Albion Park	NSW	20009	2527	2165	203	211	213
Albury	NSW	20010	2640	2002	211	205	206
Alcomie	Tas	70005	7330	7007	704	702	702
Alderley	Qld	40012	4051	4022	401	401	401
Aldersyde	WA	60005	6306	6013	604	606	601
Aldgate	SA	50010	5154	5112	501	503	501
Aldinga	SA	50011	5173	5129	502	504	501
Aldinga Beach	SA	50012	5173	5129	502	504	501
Alectown	NSW	22339	2870	2073	208	207	208
Alexandra	Vic	30013	3714	3002	308	307	307
Alexandra Bridge	WA	60006	6288	6004	602	602	602
Alexandra Headland	Qld	40013	4572	4234	402	401	403
Alexandra Hills	Qld	41151	4157	4260	401	401	402
Alexandria	NSW	20011	2015	2169	201	212	214
Alexandria	NT	80002	4825	8003	802	-	801
Alford	SA	50013	5554	5013	503	506	503
Alfred Cove	WA	60007	6154	6074	601	612	608
Alfredton	Vic	30014	3350	3012	304	303	303
Algester	Qld	40428	4115	4023	401	401	401
Alice Springs	NT	80003	5750	8001	802	-	802
Allambie Heights	NSW	20012	2100	2196	201	213	214
Allans Flat	Vic	30015	3691	3209	309	308	308
Allansford	Vic	30016	3277	3198	303	302	302
Allanson	WA	60008	6225	6027	602	602	602
Allawah	NSW	20013	2218	2101	201	216	214
Alleena	NSW	20014	2671	2019	208	207	208
Allenby Gardens	SA	50014	5009	5131	501	502	501
Allendale	Vic	30017	3364	3052	304	303	303
Allendale East	SA	50015	5291	5097	505	508	508
Allestree	Vic	30018	3306	3147	303	302	302
Alligator Creek	Qld	40014	4741	4255	408	404	406
Allingham	Qld	40015	4850	4214	409	405	407
Allora	Qld	40016	4362	4002	404	410	412
Allworth	NSW	20015	2491	2078	202	209	211
Allynbrook	NSW	20016	2491	2066	202	209	211
Alma	Vic	30019	3465	3185	307	306	306
Alma	SA	50016	5401	5082	503	508	505
Almaden	Qld	40017	4871	4233	410	406	408
Almurta	Vic	30020	3979	3017	312	318	311
Alonnah	Tas	70006	7159	7004	702	701	701
Aloomba	Qld	40018	4871	4243	410	406	408
Alpha	Qld	40019	4724	4220	406	403	405
Alphington	Vic	30021	3078	3135	301	314	311
Alpine	NSW	20017	2575	2125	203	211	213
Alroy	NT	80004	4825	8003	802	-	801

TABLE IV.1 (CONT) - NTS PLACENAME DIRECTORY

Place Name	State	Place Code	Post Code	1976 LGAN	CSD	AGR	NTS Reg
Alstonville	NSW	20018	2477	2182	204	201	201
Altona	Vic	30022	3018	3003	301	312	311
Altona Beach	Vic	30023	3018	3003	301	312	311
Altona East	Vic	30024	3025	3003	301	312	311
Altona North	Vic	30025	3025	3003	301	312	311
Alvie	Vic	30026	3253	3048	302	301	301
Alyangula	NT	80005	5798	8033	802	-	801
Amamoor	Qld	40020	4570	4281	403	402	404
Amberley	Qld	40021	4305	4217	401	401	402
Ambrose	Qld	40022	4696	4181	406	403	405
Amby	Qld	40023	4462	4017	405	409	411
Amelup	WA	60009	6338	6051	603	601	601
American River	SA	50017	5221	5022	502	509	506
Amiens	Qld	40024	4351	4267	404	410	412
Amity Point	Qld	40025	4183	4260	401	401	402
Ammaroo	NT	80049	5750	8039	802	-	802
Amphitheatre	Vic	30027	3468	3105	304	303	303
Anakie	Vic	30028	3221	3050	302	301	301
Anakie	Qld	40026	4702	4199	406	403	405
Ancona	Vic	30029	3715	3112	308	307	307
Andamooka Opal Fields	SA	50018	5722	5134	507	-	509
Andergrove	Qld	40027	4740	4255	408	404	406
Anderson	Vic	30030	3995	3017	312	318	311
Ando	NSW	20019	2694	2016	209	208	210
Andover	Tas	70007	7205	7031	702	701	701
Andrews	SA	50019	5455	5111	503	507	504
Angaston	SA	50020	5353	5002	502	508	505
Angellala	Qld	40028	4455	4247	405	409	411
Angle Park	SA	50021	5010	5027	501	503	501
Angle Vale	SA	50022	5117	5074	501	501	501
Anglers Paradise	Qld	40029	4216	4208	402	401	402
Anglers Rest	Vic	30031	3898	3139	310	309	309
Anglesea	Vic	30032	3230	3016	302	301	301
Anglesea Barracks	Tas	70008	7002	7021	701	701	701
Anna Bay	NSW	20020	2301	2155	202	209	211
Annandale	NSW	20021	2038	2109	201	212	214
Annangrove	NSW	20022	2154	2012	201	214	214
Annerley	Qld	40030	4103	4024	401	401	401
Annuello	Vic	30033	3549	3179	306	305	305
Ansons Bay	Tas	70009	7216	7034	703	703	703
Anthony's Lagoon	NT	80006	4825	8003	802	-	801
Antigua	Qld	41146	4650	4272	403	402	404
Antill Ponds	Tas	70010	7207	7031	702	701	701
Antwerp	Vic	30034	3422	3058	305	304	304
Anula	NT	80059	5790	8006	801	-	801
Apollo Bay	Vic	30035	3233	3141	302	301	301
Appila	SA	50023	5480	5095	507	507	504
Appin	NSW	20023	2560	2207	201	215	214
Appin	Vic	30036	3578	3094	306	305	305
Appin Park	Vic	30037	3677	3192	309	308	308

TABLE IV.1 (CONT) - NTS PLACENAME DIRECTORY

Place Name	State	Place Code	Post Code	1976 LGAN	CSD	AGR	NTS Reg
Appin South	Vic	30038	3578	3094	306	305	305
Apple Tree Creek	Qld	40031	4660	4218	403	402	404
Applecross	WA	60010	6153	6074	601	612	608
Applethorpe	Qld	40032	4378	4267	404	410	412
Apslawn	Tas	70011	7275	7016	702	701	701
Apsley	Vic	30039	3319	3101	305	304	304
Apsley	Tas	70012	7400	7002	702	701	701
Araluen	NSW	20024	2622	2174	209	208	209
Araluen North	NSW	21536	2622	2174	209	208	209
Aramac	Qld	40033	4726	4003	407	408	410
Aranda	ACT	10003	2614	1003	101	-	101
Ararat	Vic	30040	3377	3005	304	303	303
Aratula	Qld	40034	4309	4016	402	401	402
Arcadia	NSW	20025	2159	2089	201	213	214
Arcadia	Vic	30041	3613	3068	308	307	307
Arcadia Bay	Qld	40035	4816	4275	409	405	407
Arcadia Vale	NSW	20026	2283	2106	202	209	211
Archer	Qld	40036	4702	4202	406	403	405
Archerfield	Qld	40037	4108	4026	401	401	401
Archerton	Vic	30042	3723	3112	308	307	307
Archies Creek	Vic	30043	3992	3017	312	318	311
Ardath	WA	60011	6379	6016	605	605	604
Ardeer	Vic	30044	3022	3177	301	312	311
Ardglen	NSW	22345	2416	2136	202	209	211
Ardlethan	NSW	20027	2683	2051	210	206	207
Ardmona	Vic	30045	3629	3157	308	307	307
Ardross	WA	60012	6153	6074	601	612	608
Ardrossan	SA	50024	5571	5016	503	506	503
Areegra	Vic	30046	3480	3195	305	304	304
Areyonga	NT	80054	5750	8039	802	-	802
Argalong	NSW	20028	2720	2184	210	206	207
Argenton	NSW	20029	2284	2106	202	209	211
Argents Hill	NSW	20030	2449	2138	205	218	215
Argyle	WA	60013	6239	6040	602	602	602
Ariah Park	NSW	20031	2684	2141	210	206	207
Arkona	Vic	30047	3414	3058	305	304	304
Armadale	Vic	30048	3143	3149	301	311	311
Armadale	WA	60014	6112	6003	601	613	608
Armatree	NSW	20032	2742	2070	207	203	203
Armidale	NSW	20033	2350	2003	206	202	202
Armstrongs	Vic	30049	3377	3175	305	304	304
Arncliffe	NSW	20035	2205	2160	201	216	214
Arno Bay	SA	50025	5603	5018	506	505	502
Arnold	Vic	30050	3551	3025	307	306	306
Artarmon	NSW	20036	2064	2202	201	213	214
Arthur River	WA	60015	6315	6125	604	606	601
Arthur River	Tas	70013	7330	7007	704	702	702
Arthurs Creek	Vic	30051	3099	3201	301	314	311
Arthurton	SA	50026	5572	5019	503	506	503
Arthurville	NSW	20037	2820	2200	207	203	203

TABLE IV.1 (CONT) - NTS PLACENAME DIRECTORY

Place Name	State	Place Code	Post Code	1976 LGAN	CSD	AGR	NTS Reg
Ascot	Vic	30052	3364	3014	304	303	303
Ascot	Qld	40038	4007	4027	401	401	401
Ascot Park	SA	50027	5043	5059	501	504	501
Ascot Vale	Vic	30053	3032	3067	301	312	311
Ashbourne	Vic	30054	3442	3132	307	306	306
Ashbourne	SA	50028	5157	5060	502	504	501
Ashburton	Vic	30055	3147	3037	301	315	311
Ashcroft	NSW	20038	2168	2112	201	215	214
Ashfield	NSW	20039	2131	2004	201	217	214
Ashfield	WA	60016	6054	6005	601	611	608
Ashford	NSW	20040	2361	2005	206	202	202
Ashford	SA	50029	5035	5127	501	502	501
Ashgrove	Qld	40039	4060	4028	401	401	401
Ashley	NSW	20041	2419	2025	206	202	202
Ashton	SA	50030	5137	5024	501	503	501
Ashwood	Vic	30056	3147	3199	301	316	311
Aspendale	Vic	30057	3195	3042	301	318	311
Aspley	Qld	40040	4034	4029	401	401	401
Asquith	NSW	20042	2078	2089	201	213	214
Athelstone	SA	50031	5076	5014	501	503	501
Atherton	Qld	40041	4883	4004	410	406	408
Athlone	Vic	30058	3818	3034	311	310	310
Athol Park	SA	50032	5012	5131	501	502	501
Attadale	WA	60017	6156	6074	601	612	608
Attunga	NSW	20043	2416	2152	206	202	202
Auburn	NSW	20044	2144	2006	201	214	214
Auburn	Vic	30059	3122	3083	301	315	311
Auburn	SA	50033	5451	5107	503	508	505
Auchenflower	Qld	40042	4066	4156	401	401	401
Audley	NSW	22371	2232	2171	201	216	214
Augathella	Qld	40043	4477	4247	405	409	411
Augusta	WA	60018	6290	6004	602	602	602
Augustus Downs	Qld	40044	4830	4184	411	407	409
Aurukun	Qld	40045	4871	4189	410	406	408
Austinmer	NSW	20045	2514	2208	203	211	213
Austins Ferry	Tas	70014	7011	7017	701	701	701
Austral	NSW	20046	2171	2112	201	215	214
Australia Square	NSW	20047	2000	2172	201	212	214
Australian National Uni	ACT	10004	2600	1001	101	-	101
Australind	WA	60019	6232	6056	602	602	602
Avalon Beach	NSW	20048	2107	2196	201	213	214
Avenel	Vic	30060	3664	3166	308	307	307
Avenue Range	SA	50034	5273	5056	505	511	508
Avoca	Vic	30061	3467	3007	304	303	303
Avoca	Tas	70015	7213	7013	703	703	703
Avoca Beach	NSW	20049	2260	2075	201	210	212
Avon	SA	50035	5500	5003	503	508	505
Avon Plains	Vic	30062	3478	3090	307	306	306
Avondale	Qld	40046	4672	4209	403	402	404
Avondale Heights	Vic	30063	3034	3092	301	312	311

TABLE IV.1 (CONT) - NTS PLACENAME DIRECTORY

Place Name	State	Place Code	Post Code	1976 LGAN	CSD	AGR	NTS Reg
Avonmore	Vic	30064	3559	3088	307	306	306
Avonsleigh	Vic	30065	3159	3169	301	316	311
Awaba	NSW	20050	2259	2106	202	209	211
Axedale	Vic	30066	3551	3176	307	306	306
Ayers Rock	NT	80055	5750	8039	802	-	802
Aylmerton	NSW	20051	2575	2125	203	211	213
Ayr	Qld	40047	4807	4005	409	405	407
Ayrford	Vic	30067	3268	3086	303	302	302
Ayton	Qld	40048	4871	4189	410	406	408
Baan Baa	NSW	20052	2418	2139	206	202	202
Baandee	WA	60020	6412	6061	605	605	604
Baandee North	WA	60546	6411	6061	605	605	604
Baarmutha	Vic	30069	3747	3018	309	308	308
Babakin	WA	60021	6377	6016	605	605	604
Babinda	Qld	40049	4861	4243	410	406	408
Bacchus Marsh	Vic	30070	3340	3009	304	312	311
Back Creek	Tas	70016	7252	7015	703	703	703
Back Plains	Qld	40050	4361	4187	404	410	412
Baddaginnie	Vic	30071	3670	3022	308	307	307
Baddow	Qld	40051	4650	4235	403	402	404
Baden Powell	Vic	30072	3199	3072	301	318	311
Badgebup	WA	60022	6317	6060	603	601	601
Badgerys Creek	NSW	20053	2171	2112	201	215	214
Badgin	WA	60023	6302	6138	605	607	604
Badgingarra	WA	60024	6500	6037	605	610	607
Baerami	NSW	20054	2333	2062	202	209	211
Bagdad	Tas	70017	7407	7003	702	701	701
Bagnoo	NSW	20055	2446	2085	205	218	216
Bagot	NT	80060	5790	8007	801	-	801
Bagshot	Vic	30073	3559	3088	307	306	306
Baileston	Vic	30074	3608	3078	308	307	307
Bairnsdale	Vic	30075	3875	3010	310	309	309
Bajool	Qld	40052	4699	4202	406	403	405
Bakara	SA	50036	5354	5023	504	510	507
Baker	Vic	30076	3418	3107	305	304	304
Bakers Creek	Qld	40053	4741	4255	408	404	406
Bakers Hill	WA	60025	6562	6094	605	607	604
Bakers Swamp	NSW	20056	2820	2200	207	203	203
Balaclava	Vic	30077	3183	3162	301	311	311
Balaklava	SA	50037	5461	5003	503	508	505
Balcatta	WA	60026	6021	6111	601	611	608
Balcolyn	NSW	22370	2264	2106	202	209	211
Balcombe Mil PO	Vic	30078	3935	3125	301	318	311
Bald Hills	Vic	30079	3364	3052	304	303	303
Bald Hills	Qld	40054	4036	4030	401	401	401
Baldry	NSW	20057	2867	2126	208	207	208
Balfes Creek	Qld	40055	4820	4193	409	405	407
Balga	WA	60027	6061	6111	601	611	608
Balgowan	SA	50873	5573	5016	503	506	503
Balgowlah	NSW	20058	2093	2120	201	213	214

TABLE IV.1 (CONT) - NTS PLACENAME DIRECTORY

Place Name	State	Place Code	Post Code	1976 LGAN	CSD	AGR	NTS Reg
Balgownie	NSW	20059	2519	2208	203	211	213
Balhannah	SA	50038	5242	5080	502	509	506
Balingup	WA	60030	6253	6040	602	602	602
Balkuling	WA	60028	6381	6103	605	607	604
Balladoran	NSW	20060	2742	2070	207	203	203
Ballajura	WA	60293	6062	6113	601	613	608
Ballalaba North	NSW	20061	2622	2174	209	208	209
Ballan	Vic	30080	3342	3013	304	303	303
Ballandean	Qld	40056	4382	4267	404	410	412
Ballarat	Vic	30081	3350	3014	304	303	303
Balldale	NSW	20062	2646	2057	211	205	206
Ballendella	Vic	30082	3561	3156	307	306	306
Ballengarra	NSW	20063	2442	2085	205	218	216
Balliang	Vic	30083	3340	3050	302	301	301
Ballidu	WA	60029	6606	6132	605	607	604
Ballimore	NSW	20064	2742	2200	207	203	203
Ballina	NSW	20065	2478	2007	204	201	201
Balmain	NSW	20066	2041	2109	201	212	214
Balmattum	Vic	30084	3666	3068	308	307	307
Balmoral	Vic	30085	3407	3193	303	302	302
Balmoral	Qld	40057	4171	4031	401	401	401
Balmoral Beach	NSW	20067	2088	2129	201	213	214
Balmoral Naval PO	NSW	20068	2091	2129	201	213	214
Balnarring	Vic	30086	3926	3082	301	318	311
Balook	Vic	30087	3844	3184	311	310	310
Balranald	NSW	20069	2715	2008	211	205	205
Balwyn	Vic	30088	3103	3037	301	315	311
Balwyn North	Vic	30089	3104	3037	301	315	311
Bamaga	Qld	40058	4876	4274	410	406	408
Bamawm	Vic	30090	3561	3156	307	306	306
Bambaroo	Qld	40059	4816	4214	409	405	407
Bamboo Creek	WA	60031	6760	6045	608	608	605
Bambra	Vic	30091	3241	3204	302	301	301
Banana	Qld	40060	4715	4007	406	403	405
Bandiana Mil PO	Vic	30092	3694	3205	309	308	308
Bandongrove	NSW	20070	2420	2066	202	209	211
Bangalow	NSW	20071	2479	2035	204	201	201
Bangholme	Vic	30093	3175	3173	301	318	311
Bangor	Tas	70018	7254	7028	703	703	703
Banjup	WA	60294	6164	6026	601	612	608
Banka Banka	NT	80007	5760	8003	802	-	801
Banksia	NSW	20072	2216	2160	201	216	214
Banksia Park	SA	50039	5091	5117	501	501	501
Banksiadale	WA	60032	6213	6087	602	613	608
Banksmeadow	NSW	20073	2019	2028	201	216	214
Bankstown	NSW	20074	2200	2009	201	216	214
Bankstown Aerodrome	NSW	20075	2200	2009	201	216	214
Bankstown East	NSW	20076	2190	2009	201	216	214
Bankstown Square	NSW	20077	2200	2009	201	216	214
Bannerton	Vic	30094	3549	3179	306	305	305

TABLE IV.1 (CONT) - NTS PLACENAME DIRECTORY

Place Name	State	Place Code	Post Code	1976 LGAN	CSD	AGR	NTS Reg
Bannister	NSW	20078	2580	2132	209	208	209
Bannister	WA	60033	6391	6122	604	606	601
Bannockburn	Vic	30095	3331	3015	302	301	301
Banool	Vic	30096	3249	3141	302	301	301
Banoon	Qld	40061	4109	4149	401	401	401
Banora Point	NSW	20079	2413	2186	204	201	201
Banyena	Vic	30097	3388	3062	305	304	304
Banyo	Qld	40062	4014	4032	401	401	401
Bapaume	Qld	40063	4351	4267	404	410	412
Bar Beach	NSW	20080	2300	2144	202	209	211
Baradine	NSW	20081	2858	2053	207	203	203
Barakula	Qld	40064	4413	4186	404	410	412
Baralaba	Qld	40065	4702	4007	406	403	405
Baranduda	Vic	30098	3691	3205	309	308	308
Barcaldine	Qld	40066	4725	4008	407	408	410
Bardon	Qld	40067	4065	4033	401	401	401
Bardouroka	NSW	20082	2315	2155	202	209	211
Bardwell Park	NSW	20083	2207	2160	201	216	214
Baree	Qld	40068	4714	4242	406	403	405
Barellan	NSW	20084	2682	2142	210	206	207
Bargara	Qld	40069	4670	4285	403	402	404
Bargo	NSW	20085	2574	2207	201	215	214
Barham	NSW	20086	2739	2192	211	205	205
Baring	Vic	30099	3477	3190	306	305	305
Baringhup	Vic	30100	3463	3110	307	306	306
Barjarg	Vic	30101	3721	3112	308	307	307
Barker Centre	ACT	10005	2603	1035	101	-	101
Barkly	Vic	30102	3381	3007	304	303	303
Barkstead	Vic	30103	3364	3052	304	303	303
Barlee Brook	WA	60034	6275	6088	602	602	602
Barmah Town	Vic	30104	3639	3131	308	307	307
Barmedman	NSW	20087	2668	2019	208	207	208
Barmera	SA	50040	5345	5004	504	510	507
Barmundu	Qld	40070	4680	4181	406	403	405
Barnadown	Vic	30105	3557	3088	307	306	306
Barnawartha	Vic	30106	3688	3043	309	308	308
Barnes Bay	Tas	70019	7156	7004	702	701	701
Barney Point	Qld	40071	4680	4206	406	403	405
Barnsley	NSW	20088	2301	2106	202	209	211
Barongarook	Vic	30107	3249	3048	302	301	301
Barooga	NSW	20089	2739	2015	211	205	205
Barraba	NSW	20090	2347	2010	206	202	202
Barrack Heights	NSW	20091	2528	2165	203	211	213
Barrack Point	NSW	20092	2528	2165	203	211	213
Barraghup	WA	60035	6210	6087	602	613	608
Barrakee	Vic	30108	3525	3041	307	306	306
Barrallier	NSW	20093	2575	2125	203	211	213
Barramunga	Vic	30109	3249	3141	302	301	301
Barraport	Vic	30110	3537	3077	307	306	306
Barrengarry	NSW	20094	2577	2166	203	211	213

TABLE IV.1 (CONT) - NTS PLACENAME DIRECTORY

Place Name	State	Place Code	Post Code	1976 LGAN	CSD	AGR	NTS Reg
Barretta	Tas	70020	7153	7024	702	701	701
Barrington	NSW	20095	2422	2072	202	209	211
Barrington	Tas	70021	7306	7023	704	702	702
Barrington	NSW	20096	2840	2029	207	203	203
Barrow Creek	NT	80008	5750	8039	802	-	802
Barrow Island	WA	60036	6712	6127	608	606	601
Barry	NSW	20097	2799	2115	208	207	208
Bartle Frere	Qld	40072	4861	4243	410	406	408
Barton	ACT	10006	2600	1004	101	-	101
Bartons Mill	WA	60037	6076	6058	601	613	608
Barunga Gap	SA	50041	5520	5110	503	508	505
Barwick	NSW	20098	2372	2179	206	202	202
Barwon Downs	Vic	30111	3243	3204	302	301	301
Barwon Heads	Vic	30112	3227	3170	302	301	301
Baryulgil	NSW	20099	2460	2056	205	218	215
Basin View	NSW	20100	2540	2166	203	211	213
Baskerville	WA	60038	6056	6113	601	613	608
Basket Range	SA	50042	5138	5024	501	503	501
Bass	Vic	30113	3991	3017	312	318	311
Bass Hill	NSW	20101	2197	2009	201	216	214
Bassendean	WA	60039	6054	6005	601	611	608
Batchelor	NT	80009	5791	8031	801	-	801
Bateau Bay	NSW	20102	2261	2210	201	210	212
Batehaven	NSW	20103	2536	2067	209	208	210
Bateman	WA	60040	6153	6074	601	612	608
Batemans Bay	NSW	20104	2536	2067	209	208	210
Bathurst	NSW	20105	2795	2011	208	207	208
Batlow	NSW	20106	2730	2184	210	206	207
Battery Point	Tas	70022	7000	7021	701	701	701
Baulkham Hills	NSW	20107	2153	2012	201	214	214
Bauple	Qld	40073	4650	4272	403	402	404
Baxter	Vic	30114	3911	3082	301	318	311
Bayindeen	Vic	30115	3375	3006	304	303	303
Bayles	Vic	30116	3981	3051	312	318	311
Baynton	Vic	30117	3444	3103	307	306	306
Bayswater	Vic	30118	3153	3097	301	316	311
Bayswater	WA	60041	6053	6006	601	611	608
Bayview	NSW	20108	2104	2196	201	213	214
Beachmere	Qld	40074	4510	4179	402	401	403
Beachport	SA	50043	5280	5006	505	511	508
Beacon	WA	60042	6472	6082	605	605	604
Beacon Hill	NSW	20109	2100	2196	201	213	214
Beaconsfield	NSW	20110	2015	2169	201	212	214
Beaconsfield	Vic	30119	3807	3143	312	318	311
Beaconsfield	WA	60043	6162	6048	601	612	608
Beaconsfield	Tas	70023	7251	7001	703	703	703
Beaconsfield PO	NSW	20920	2014	2169	201	212	214
Beaconsfield Upper	Vic	30120	3808	3143	312	318	311
Bealiba	Vic	30121	3475	3025	307	306	306
Beardmores	Vic	30122	3825	3130	311	310	310

TABLE IV.1 (CONT) - NTS PLACENAME DIRECTORY

Place Name	State	Place Code	Post Code	1976 LGAN	CSD	AGR	NTS Reg
Bears Lagoon	Vic	30123	3517	3064	307	306	306
Beaudesert	Qld	40075	4285	4011	402	401	402
Beaufort	Vic	30124	3373	3155	304	303	303
Beaufort River	WA	60044	6395	6133	603	601	601
Beaumaris	Vic	30125	3193	3164	301	317	311
Beaumont	NSW	20111	2577	2166	203	211	213
Beaumont	SA	50044	5066	5011	501	504	501
Beauty Point	Tas	70024	7251	7001	703	703	703
Beckenham	WA	60045	6107	6053	601	613	608
Beckom	NSW	20112	2689	2051	210	206	207
Bedford	WA	60046	6052	6006	601	611	608
Bedford Park	SA	50045	5042	5064	501	503	501
Bedfordale	WA	60047	6112	6003	601	613	608
Bedgerebong	NSW	20113	2871	2096	208	207	208
Bedourie	Qld	40076	4485	4194	407	408	410
Beeac	Vic	30126	3251	3048	302	301	301
Beebo	Qld	40077	4385	4216	404	410	412
Beech Forest	Vic	30127	3237	3141	302	301	301
Beechboro	WA	60048	6063	6113	601	613	608
Beechmont	Qld	40078	4211	4011	402	401	402
Beechwood	NSW	20114	2446	2085	205	218	216
Beechworth	Vic	30128	3747	3018	309	308	308
Beecroft	NSW	20115	2119	2089	201	213	214
Beecroft Pk City Beach	WA	60150	6015	6099	601	611	608
Beelbangera	NSW	20116	2686	2190	210	206	207
Beenleigh	Qld	40079	4207	4001	402	401	402
Beerburum	Qld	40080	4517	4228	402	401	403
Beermullah	WA	60049	6503	6050	605	610	607
Beerwah	Qld	40081	4519	4228	402	401	403
Beetoomba	Vic	30129	3691	3187	309	308	308
Bega	NSW	20117	2550	2013	209	208	210
Bejoording	WA	60050	6566	6117	605	607	604
Belair	SA	50046	5052	5064	501	503	501
Belbora	NSW	20118	2422	2121	205	218	216
Belconnen Addresses	ACT	10007	2617	1088	101	-	101
Belconnen Boxes	ACT	10008	2616	1088	101	-	101
Belfield	NSW	20119	2191	2039	201	216	214
Belford	NSW	20120	2330	2167	202	209	211
Belford Lower	NSW	21241	2330	2167	202	209	211
Belgian Gardens	Qld	40082	4810	4275	409	405	407
Belgrave	Vic	30130	3160	3169	301	316	311
Belka	WA	60051	6417	6016	605	605	604
Bell	NSW	20121	2740	2021	201	214	214
Bell	Qld	40083	4408	4277	404	410	412
Bell Bay	Tas	70025	7252	7015	703	703	703
Bellambi	NSW	20122	2518	2208	203	211	213
Bellangry	NSW	20123	2446	2085	205	218	216
Bellarine	Vic	30131	3221	3020	302	301	301
Bellarwi	NSW	20124	2737	2019	208	207	208
Bellata	NSW	20125	2397	2139	206	202	202

TABLE IV.1 (CONT) - NTS PLACENAME DIRECTORY

Place Name	State	Place Code	Post Code	1976 LGAN	CSD	AGR	NTS Reg
Bellbird	NSW	20126	2325	2043	202	209	211
Bellbird Creek	Vic	30132	3889	3140	310	309	309
Bellbowrie	Qld	41109	4070	4034	401	401	401
Bellbrae	Vic	30133	3221	3016	302	301	301
Bellbrook	NSW	20127	2440	2099	205	218	216
Bellenden Ker	Qld	40084	4871	4243	410	406	408
Bellerive	Tas	70026	7018	7008	701	701	701
Bellevue	WA	60052	6056	6113	601	613	608
Bellevue Heights	SA	50047	5050	5064	501	503	501
Bellevue Hill	NSW	20128	2023	2209	201	212	214
Bellimbopinni	NSW	20129	2440	2099	205	218	216
Bellingen	NSW	20130	2454	2014	205	218	215
Bellmount Forest	NSW	20131	2581	2082	209	208	209
Belltrees	NSW	20132	2337	2163	202	209	211
Belmay	WA	60053	6104	6007	601	612	608
Belmont	NSW	20133	2280	2106	202	209	211
Belmont	Vic	30134	3216	3170	302	301	301
Belmont	Qld	40085	4153	4035	401	401	401
Belmont	WA	60054	6104	6007	601	612	608
Belmore	NSW	20134	2192	2039	201	216	214
Belmunging	WA	60055	6302	6138	605	607	604
Belrose	NSW	20135	2085	2196	201	213	214
Beltana	SA	50048	5730	5134	507	-	509
Bemboka	NSW	20136	2550	2133	209	208	210
Bemm River	Vic	30135	3889	3140	310	309	309
Ben Buckler	NSW	20137	2026	2198	201	212	214
Ben Lomond	NSW	20138	2365	2083	206	202	202
Bena	Vic	30136	3946	3100	311	310	310
Benalla	Vic	30137	3672	3021	308	307	307
Benambra	Vic	30138	3900	3139	310	309	309
Benandarah	NSW	20139	2536	2067	209	208	210
Benaraby	Qld	40425	4679	4181	406	403	405
Benarkin	Qld	40086	4305	4248	403	402	404
Benayeo	Vic	30139	3319	3101	305	304	304
Bencubbin	WA	60056	6477	6082	605	605	604
Bendalong	NSW	20140	2539	2166	203	211	213
Bendemeer	NSW	20141	2352	2152	206	202	202
Bendering	WA	60057	6367	6064	604	606	601
Bendick Murrell	NSW	20142	2809	2033	209	208	209
Bendigo	Vic	30140	3550	3023	307	306	306
Bendoc	Vic	30141	3888	3140	310	309	309
Bendoc Lower	Vic	30142	3888	3140	310	309	309
Benerembah	NSW	20143	2680	2190	210	206	207
Benger	WA	60058	6223	6056	602	602	602
Bengworden	Vic	30143	3875	3011	310	309	309
Benjaberring	WA	60059	6463	6134	605	607	604
Benjeroop	Vic	30144	3579	3094	306	305	305
Bennetts Green	NSW	20144	2290	2106	202	209	211
Bennettswood	Vic	30145	3125	3027	301	315	311
Bennison	Vic	30146	3960	3171	311	310	310

TABLE IV.1 (CONT) - NTS PLACENAME DIRECTORY

Place Name	State	Place Code	Post Code	1976 LGAN	CSD	AGR	NTS Reg
Benowa	Qld	40087	4215	4208	402	401	402
Bensville	NSW	20145	2256	2075	201	210	212
Bentleigh	Vic	30147	3204	3123	301	317	311
Bentleigh East	Vic	30148	3165	3123	301	317	311
Bentley	NSW	20146	2480	2159	204	201	201
Bentley	WA	60060	6102	6019	601	612	608
Bentley South	WA	60061	6102	6019	601	612	608
Berajondo	Qld	40088	4675	4238	403	402	404
Berala	NSW	20147	2141	2006	201	214	214
Beremboke	Vic	30149	3342	3013	304	303	303
Beresfield	NSW	20148	2322	2144	202	209	211
Bergalia	NSW	20149	2537	2067	209	208	210
Berkeley	NSW	20150	2506	2208	203	211	213
Berkeley Vale	NSW	20151	2259	2210	201	210	212
Berkshire Park	NSW	20152	2765	2153	201	214	214
Bermagui	NSW	20153	2547	2133	209	208	210
Berowra	NSW	20154	2081	2089	201	213	214
Berowra Heights	NSW	20155	2082	2089	201	213	214
Berowra Waters	NSW	20156	2082	2089	201	213	214
Berremangra	NSW	20157	2583	2084	209	208	209
Berri	SA	50049	5343	5007	504	510	507
Berridale	NSW	20158	2628	2168	209	208	210
Berriedale	Tas	70027	7011	7017	701	701	701
Berrigan	NSW	20159	2712	2015	211	205	205
Berrima	NSW	20160	2577	2125	203	211	213
Berrimah	NT	80011	5788	8028	801	-	801
Berrinba	Qld	40429	4117	4036	401	401	401
Berringa	Vic	30150	3351	3036	304	303	303
Berringama	Vic	30151	3691	3187	309	308	308
Berriwillcock	Vic	30152	3531	3208	306	305	305
Berry	NSW	20161	2535	2166	203	211	213
Berrybank	Vic	30153	3323	3081	303	302	302
Berrys Bay	NSW	20162	2060	2145	201	213	214
Berwick	Vic	30154	3806	3024	301	318	311
Bessiebelle	Vic	30155	3304	3147	303	302	302
Bet Bet	Vic	30156	3472	3025	307	306	306
Bete Bolong	Vic	30157	3888	3140	310	309	309
Bethanga Lower	Vic	30158	3691	3181	309	308	308
Bethania	Qld	40089	4205	4011	402	401	402
Bethungra	NSW	20163	2592	2093	210	206	207
Betley	Vic	30159	3472	3025	307	306	306
Beulah	Vic	30160	3395	3091	305	304	304
Beulah	Tas	70028	7306	7023	704	702	702
Beulah Park	SA	50050	5067	5047	501	503	501
Beverford	Vic	30161	3590	3179	306	305	305
Beveridge	Vic	30162	3653	3096	308	307	307
Beverley	SA	50051	5009	5131	501	502	501
Beverley	WA	60062	6304	6008	605	607	604
Beverley Park	NSW	20164	2217	2101	201	216	214
Beverly Hills	NSW	20165	2209	2092	201	216	214

TABLE IV.1 (CONT) - NTS PLACENAME DIRECTORY

Place Name	State	Place Code	Post Code	1976 LGAN	CSD	AGR	NTS Reg
Bexhill	NSW	20166	2480	2180	204	201	201
Bexley	NSW	20167	2207	2160	201	216	214
Bibbenluke	NSW	20168	2553	2016	209	208	210
Biboohra	Qld	40090	4872	4233	410	406	408
Bibra Lake	WA	60063	6163	6026	601	612	608
Bicheno	Tas	70029	7215	7016	702	701	701
Bickley	WA	60064	6076	6058	601	613	608
Bicton	WA	60065	6157	6074	601	612	608
Bidwell	NSW	20169	2770	2018	201	214	214
Big Pats Creek	Vic	30163	3799	3188	312	316	311
Bigga	NSW	20170	2625	2059	209	208	209
Biggara	Vic	30164	3707	3187	309	308	308
Biggenden	Qld	40091	4621	4014	403	402	404
Bilambil	NSW	20171	2485	2186	204	201	201
Bilbarin	WA	60066	6375	6030	604	606	601
Bilbul	NSW	20172	2695	2190	210	206	207
Bilgola Plateau	NSW	20173	2107	2196	201	213	214
Bilinga	Qld	40092	4225	4208	402	401	402
Billimari	NSW	20174	2804	2197	208	207	208
Billinudgel	NSW	20175	2480	2035	204	201	201
Biloela	Qld	40093	4715	4007	406	403	405
Bilpin	NSW	20176	2758	2046	201	214	214
Bilwon	Qld	40094	4872	4233	410	406	408
Bilyana	Qld	40095	4854	4183	410	406	408
Bimbi	NSW	20177	2697	2199	208	207	208
Binalong	NSW	20178	2584	2074	209	208	209
Binbee	Qld	40096	4805	4019	409	405	407
Binda	NSW	20179	2625	2059	209	208	209
Bindi	Vic	30165	3896	3139	310	309	309
Bindi Bindi	WA	60067	6574	6078	605	610	607
Bindoon	WA	60068	6502	6024	605	610	607
Bingara	NSW	20180	2404	2017	206	202	202
Bingara Upper	NSW	22068	2404	2017	206	202	202
Bingera Plantation	Qld	40097	4670	4209	403	402	404
Binginwarri	Vic	30166	3966	3001	311	310	310
Biniguy	NSW	20181	2419	2024	206	202	202
Binjour	Qld	40098	4620	4205	403	402	404
Binna Burra	NSW	20182	2479	2035	204	201	201
Binna Burra	Qld	41155	-	4011	402	401	402
Binnalong Bay	Tas	70030	7216	7034	703	703	703
Binnaway	NSW	20183	2855	2053	207	203	203
Binnu	WA	60069	6532	6095	607	603	607
Binnum	SA	50052	5262	5077	505	511	508
Binya	NSW	20184	2687	2142	210	206	207
Birches Bay	Tas	70031	7162	7024	702	701	701
Birchgrove	NSW	20185	2041	2109	201	212	214
Birchip	Vic	30167	3483	3026	305	304	304
Birdsville	Qld	40099	4482	4194	407	408	410
Birdwood	NSW	20186	2446	2085	205	218	216
Birdwood	SA	50053	5234	5035	502	509	506

TABLE IV.1 (CONT) - NTS PLACENAME DIRECTORY

Place Name	State	Place Code	Post Code	1976 LGAN	CSD	AGR	NTS Reg
Birdwoodton	Vic	30168	3505	3119	306	305	305
Birkdale	Qld	40100	4159	4260	401	401	402
Birkenhead	SA	50054	5015	5091	501	502	501
Birmingham Gardens	NSW	20187	2287	2144	202	209	211
Birralee	Tas	70032	7303	7047	703	703	703
Birregurra	Vic	30169	3242	3204	302	301	301
Birriwa	NSW	20188	2744	2130	207	203	203
Birrong	NSW	20189	2143	2009	201	216	214
Bishops Bridge	NSW	20190	2326	2118	202	209	211
Bishopsbourne	Tas	70033	7302	7029	703	703	703
Bittern	Vic	30170	3918	3082	301	318	311
Black Forest	SA	50055	5035	5121	501	503	501
Black Hill	SA	50056	5353	5103	504	510	507
Black Hills	Tas	70034	7451	7030	702	701	701
Black Mountain	NSW	20191	2365	2083	206	202	202
Black River	Tas	70035	7321	7007	704	702	702
Black Rock	Vic	30171	3193	3164	301	317	311
Black Rock	SA	50057	5430	5081	507	507	504
Black Springs	NSW	20192	2787	2148	208	207	208
Black Springs	SA	50058	5413	5107	503	508	505
Black Swamp	NSW	20193	2372	2179	206	202	202
Blackall	Qld	40101	4723	4015	407	408	410
Blackalls Park	NSW	20194	2283	2106	202	209	211
Blackburn	Vic	30172	3130	3137	301	316	311
Blackbutt	Qld	40102	4305	4248	403	402	404
Blackett	NSW	20195	2770	2018	201	214	214
Blackheath	NSW	20196	2785	2021	201	214	214
Blackheath	Vic	30173	3401	3203	305	304	304
Blackmans Bay	Tas	70036	7152	7024	702	701	701
Blackmans Point	NSW	20197	2446	2085	205	218	216
Blacksmiths	NSW	20198	2281	2106	202	209	211
Blackstone	Qld	40103	4305	4217	401	401	402
Blacktown	NSW	20199	2148	2018	201	214	214
Blackville	NSW	20200	2343	2175	206	202	202
Blackwall	NSW	20201	2256	2075	201	210	212
Blackwall	Tas	70037	7251	7001	703	703	703
Blackwarry	Vic	30174	3844	3001	311	310	310
Blackwater	Qld	40104	4728	4196	406	403	405
Blackwood	Vic	30175	3458	3013	304	303	303
Blackwood	SA	50059	5051	5064	501	503	501
Blackwood Bags	SA	50060	5157	5060	502	504	501
Blackwood Creek	Tas	70038	7302	7029	703	703	703
Blair Athol	Qld	40105	4702	4012	408	404	406
Blair Athol	SA	50061	5084	5027	501	503	501
Blairgowrie	Vic	30176	3942	3070	301	318	311
Blakehurst	NSW	20202	2221	2101	201	216	214
Blampied	Vic	30177	3364	3052	304	303	303
Blanche Town	SA	50062	5357	5119	504	508	505
Blanchview	Qld	40106	4344	4204	402	401	402
Bland	NSW	20203	2721	2019	208	207	208

TABLE IV.1 (CONT) - NTS PLACENAME DIRECTORY

Place Name	State	Place Code	Post Code	1976 LGAN	CSD	AGR	NTS Reg
Blandford	NSW	22346	2416	2136	202	209	211
Blanket Flat	NSW	20204	2625	2059	209	208	209
Blaxcell	NSW	20205	2142	2151	201	214	214
Blaxland	NSW	20206	2774	2020	208	207	208
Blayney	NSW	20207	2799	2115	208	207	208
Bleak House	Vic	30178	3418	3107	305	304	304
Blessington	Tas	70039	7212	7012	703	703	703
Blighty	NSW	20208	2713	2047	211	205	205
Blinman	SA	50063	5730	5134	507	-	509
Bloomsbury	Qld	40107	4741	4255	408	404	406
Blowering Dam	NSW	20209	2720	2184	210	206	207
Blowhard	Vic	30179	3352	3014	304	303	303
Blue Bay	NSW	20210	2261	2210	201	210	212
Blue Lagoon	NSW	20921	2261	2210	201	210	212
Blue Rocks	Tas	70040	7255	7014	703	703	703
Blues Point	NSW	20211	2060	2145	201	213	214
Bluewater	Qld	40108	4816	4271	409	405	407
Bluff	Qld	40109	4702	4196	406	403	405
Bluff Point	WA	60070	6530	6049	607	603	607
Blyth	SA	50064	5462	5008	503	508	505
Boambee	NSW	20212	2450	2045	205	218	215
Boat Harbour	Tas	70041	7321	7048	704	702	702
Bobadah	NSW	20213	2877	2022	207	203	203
Bobin	NSW	20214	2429	2121	205	218	216
Bobinawarrah	Vic	30180	3678	3142	309	308	308
Bobs Farm	NSW	20215	2301	2155	202	209	211
Bodalla	NSW	20216	2545	2067	209	208	210
Bodallin	WA	60071	6424	6137	605	605	604
Bodangora	NSW	20217	2820	2200	207	203	203
Boddington	WA	60072	6390	6009	604	606	601
Bogan Gate	NSW	20218	2876	2073	208	207	208
Bogangar	NSW	20219	2484	2186	204	201	201
Bogantungan	Qld	40110	4702	4199	406	403	405
Boggabilla	NSW	20220	2409	2024	206	202	202
Boggabri	NSW	20221	2382	2139	206	202	202
Bogong	Vic	30181	3699	3028	309	308	308
Bohle	Qld	40111	4816	4271	409	405	407
Bohnock	NSW	20222	2430	2121	205	218	216
Boho South	Vic	30182	3669	3189	308	307	307
Boigbeat	Vic	30183	3531	3208	306	305	305
Boinka	Vic	30184	3490	3190	306	305	305
Boisdale	Vic	30185	3860	3109	310	309	309
Bolgart	WA	60073	6568	6120	605	610	607
Bolinda	Vic	30186	3432	3158	307	306	306
Bolivar	SA	50065	5110	5109	501	501	501
Bolivia	NSW	20223	2372	2179	206	202	202
Bollon	Qld	40112	4394	4006	405	409	411
Bolong	NSW	20224	2540	2166	203	211	213
Bolton	Vic	30187	3546	3179	306	305	305
Bolton Point	NSW	20225	2283	2106	202	209	211

TABLE IV.1 (CONT) - NTS PLACENAME DIRECTORY

Place Name	State	Place Code	Post Code	1976 LGAN	CSD	AGR	NTS Reg
Bolwarra	NSW	20226	2320	2118	202	209	211
Bolwarra	Vic	30188	3306	3147	303	302	302
Bolwarrah	Vic	30189	3352	3013	304	303	303
Bomaderry	NSW	20227	2540	2166	203	211	213
Bombala	NSW	20228	2553	2023	209	208	210
Bombo	NSW	20229	2533	2100	203	211	213
Bonalbo	NSW	20230	2470	2104	204	201	201
Bonang	Vic	30190	3888	3140	310	309	309
Bonbeach	Vic	30191	3196	3042	301	318	311
Bondi	NSW	20231	2026	2198	201	212	214
Bondi Beach	NSW	20232	2026	2198	201	212	214
Bondi Junction	NSW	20233	2022	2198	201	212	214
Bonegilla Army Estab	Vic	30192	3694	3205	309	308	308
Bonegilla Roadside	Vic	30193	3691	3205	309	308	308
Boneo Road	Vic	30194	3939	3070	301	318	311
Bongeen	Qld	40113	4356	4256	404	410	412
Bonnells Bay	NSW	20234	2264	2106	202	209	211
Bonnet Bay	NSW	20235	2226	2171	201	216	214
Bonnett Hill	Tas	70042	7006	7024	702	701	701
Bonnie Doon	Vic	30195	3720	3112	308	307	307
Bonnie Rock	WA	60074	6479	6083	605	605	604
Bonny Hills	NSW	20236	2446	2085	205	218	216
Bonnyrigg	NSW	20237	2177	2068	201	214	214
Bonshaw	NSW	20238	2361	2005	206	202	202
Bonville	NSW	20239	2436	2045	205	218	215
Booborowie	SA	50066	5417	5012	503	508	505
Boogan	Qld	40114	4860	4221	410	406	408
Booker Bay	NSW	20240	2257	2075	201	210	212
Bookham	NSW	20241	2692	2074	209	208	209
Boolambayte	NSW	20242	2423	2078	202	209	211
Boolarong	Vic	30196	3960	3171	311	310	310
Boolaroo	NSW	20243	2284	2106	206	202	211
Boolarra	Vic	30197	3870	3127	311	310	310
Boolburra	Qld	40115	4702	4196	406	403	405
Booleroo Centre	SA	50067	5482	5095	507	507	504
Booligal	NSW	20244	2711	2086	210	206	207
Boomi	NSW	20245	2405	2025	206	202	202
Boonah	Qld	40116	4310	4016	402	401	402
Boonarga	Qld	40117	4413	4186	404	410	412
Boondall	Qld	40118	4034	4037	401	401	401
Boonoo Boonoo	NSW	20246	2372	2179	206	202	202
Booragoon	WA	60075	6154	6074	601	612	608
Booragul	NSW	20247	2284	2106	202	209	211
Booral	NSW	20248	2491	2078	202	209	211
Boorcan	Vic	30198	3261	3081	303	302	302
Boorhaman	Vic	30199	3678	3192	309	308	308
Boorhaman North	Vic	30200	3685	3192	309	308	308
Boorongie	Vic	30201	3490	3190	306	305	305
Booroolite	Vic	30202	3723	3112	308	307	307
Booroorban	NSW	20249	2710	2203	211	205	205

TABLE IV.1 (CONT) - NTS PLACENAME DIRECTORY

Place Name	State	Place Code	Post Code	1976 LGAN	CSD	AGR	NTS Reg
Boorowa	NSW	20250	2586	2026	209	208	209
Boort	Vic	30203	3537	3077	307	306	306
Bootenal	WA	60076	6532	6054	607	603	607
Booval	Qld	40119	4304	4217	401	401	402
Booyal	Qld	40120	4660	4218	403	402	404
Booyong	NSW	20251	2480	2035	204	201	201
Borallon	Qld	40121	4305	4240	402	401	402
Borambil	NSW	20252	2329	2123	202	209	211
Borden	WA	60077	6338	6051	603	601	601
Borderdale	WA	60078	6320	6114	603	601	601
Bordertown	SA	50068	5268	5116	505	511	508
Boree Creek	NSW	20253	2737	2114	210	206	207
Boreen Point	Qld	40122	4568	4250	403	402	404
Borenore	NSW	20254	2800	2038	208	207	208
Bornholm	WA	60079	6330	6002	603	601	601
Boro	NSW	20255	2622	2174	209	208	209
Boroloola	NT	80012	5772	8035	802	-	801
Boronia	Vic	30204	3155	3097	301	316	311
Boronia Park	NSW	20256	2111	2091	201	213	214
Bororen	Qld	40123	4678	4238	403	402	404
Borrika	SA	50069	5309	5046	504	510	507
Borung	Vic	30205	3535	3099	307	306	306
Boscabel	WA	60080	6395	6063	603	601	601
Bossley Park	NSW	20257	2176	2068	201	214	214
Bostobrick	NSW	20258	2453	2014	205	218	215
Botany	NSW	20259	2019	2028	201	216	214
Bothwell	Tas	70043	7411	7002	702	701	701
Boulder	WA	60081	6432	6010	606	604	603
Bouldercombe	Qld	40124	4702	4242	406	403	405
Boulia	Qld	40125	4829	4018	407	408	410
Boundary Bend	Vic	30206	3599	3179	306	305	305
Bourke	NSW	20260	2840	2029	207	203	203
Bow	NSW	20261	2329	2123	202	209	211
Bow Bridge	WA	60082	6333	6039	603	601	601
Bow Hill	SA	50070	5238	5103	504	510	507
Bowden	SA	50071	5007	5039	501	502	501
Bowellling	WA	60083	6225	6125	604	606	601
Bowen	Qld	40126	4805	4019	409	405	407
Bowen Hills	Qld	40127	4006	4038	401	401	401
Bowenfels	NSW	20262	2790	2111	208	207	208
Bowenvale	Vic	30207	3465	3185	307	306	306
Bowenville	Qld	40128	4404	4222	404	410	412
Bower	SA	50072	5375	5068	504	510	507
Bowgada	WA	60084	6621	6098	607	603	607
Bowling Alley Point	NSW	20263	2340	2146	206	202	202
Bowman Upper	NSW	22069	2422	2072	202	209	211
Bowmans	SA	50073	5500	5099	503	506	503
Bowmans Forest	Vic	30208	3735	3018	309	308	308
Bowna	NSW	20264	2644	2090	211	205	206
Bowning	NSW	20265	2583	2074	209	208	209

TABLE IV.1 (CONT) - NTS PLACENAME DIRECTORY

Place Name	State	Place Code	Post Code	1976 LGAN	CSD	AGR	NTS Reg
Bowral	NSW	20266	2576	2030	203	211	213
Bowraville	NSW	20267	2449	2138	205	218	215
Bowser	Vic	30209	3678	3192	309	308	308
Box Hill	Vic	30210	3128	3027	301	315	311
Box Hill North	Vic	30211	3129	3027	301	315	311
Boxes Melb Collins St	Vic	31079	3000	3115	301	312	311
Boxwood	Vic	30212	3725	3022	308	307	307
Boyanup	WA	60085	6237	6020	602	602	602
Boydton Park	NSW	20268	2551	2094	209	208	210
Boyer	Tas	70044	7400	7030	702	701	701
Boyup Brook	WA	60086	6244	6011	602	602	602
Bracken Ridge	Qld	40129	4017	4039	401	401	401
Bracknell	Tas	70045	7302	7047	703	703	703
Bradbury	NSW	20269	2560	2037	201	215	214
Bradbury	SA	50074	5153	5112	501	503	501
Braddon	ACT	10009	2601	1006	101	-	101
Bradfield	NSW	20270	2070	2102	201	213	214
Bradfordville	NSW	20271	2580	2076	209	208	209
Bradys Marsh	Tas	70046	7464	7020	702	701	701
Braefield	NSW	20272	2339	2175	206	202	202
Braeside	Vic	30213	3195	3173	301	318	311
Brahma Lodge	SA	50075	5109	5109	501	501	501
Braidwood	NSW	20273	2622	2174	209	208	209
Bramble Bay	Qld	40130	4017	4142	401	401	401
Bramble Heights	Qld	40131	4017	4142	401	401	401
Bramley	WA	60087	6285	6004	602	602	602
Brandon	Qld	40132	4808	4005	409	405	407
Brandon Park	Vic	30214	3170	3199	301	316	311
Branxholm	Tas	70047	7254	7037	703	703	703
Branxholme	Vic	30215	3302	3147	303	302	302
Branxton	NSW	20274	2330	2043	202	209	211
Brassall	Qld	40133	4305	4217	401	401	402
Brawlin	NSW	20275	2590	2055	210	206	207
Bray Park	NSW	20276	2484	2186	204	201	201
Braybrook	Vic	30216	3019	3177	301	312	311
Breadalbane	NSW	20277	2581	2082	209	208	209
Breadalbane	Tas	70048	7250	7012	703	703	703
Breakfast Creek	Qld	40134	4010	4081	401	401	401
Breakwater	Vic	31970	3219	3073	302	301	301
Bream Creek	Tas	70049	7175	7041	702	701	701
Breamlea	Vic	30217	3227	3016	302	301	301
Bredbo	NSW	20278	2694	2127	209	208	210
Breeza	NSW	20279	2418	2113	206	202	202
Bremer	Qld	40135	4305	4269	404	410	412
Bremer Bay	WA	60088	6338	6051	603	601	601
Brentwood	SA	50076	5575	5063	503	506	503
Brentwood	WA	60089	6153	6074	601	612	608
Breona	Tas	70050	7304	7009	703	703	703
Bretti	NSW	20280	2422	2072	202	209	211
Brewarrina	NSW	20281	2839	2031	207	203	203

TABLE IV.1 (CONT) - NTS PLACENAME DIRECTORY

Place Name	State	Place Code	Post Code	1976 LGAN	CSD	AGR	NTS Reg
Brewongle	NSW	20282	2795	2185	208	207	208
Briagolong	Vic	30218	3860	3109	310	309	309
Briar Hill	Vic	30219	3088	3066	301	314	311
Bribbaree	NSW	20283	2724	2033	209	208	209
Bribie Island	Qld	40136	4507	4179	402	401	403
Brickmakers Bay	Tas	70051	7321	7007	704	702	702
Bridgenorth	Tas	70052	7251	7001	703	703	703
Bridgetown	WA	60090	6255	6012	602	602	602
Bridgewater	Vic	30220	3516	3113	307	306	306
Bridgewater	SA	50077	5155	5112	501	503	501
Bridgewater Junction	Tas	70053	7401	7003	702	701	701
Bridport	Tas	70054	7254	7040	703	703	703
Brigalow	Qld	40137	4412	4186	404	410	412
Briggsvale	NSW	20284	2453	2014	205	218	215
Bright	Vic	30221	3741	3028	309	308	308
Brighton	Vic	30222	3186	3029	301	317	311
Brighton	Qld	40138	4017	4041	401	401	401
Brighton	SA	50078	5048	5009	501	504	501
Brighton	Tas	70055	7403	7003	702	701	701
Brighton Beach	Vic	30223	3186	3029	301	317	311
Brighton Camp	Tas	70056	7405	7003	702	701	701
Brighton East	Vic	30224	3187	3029	301	317	311
Brighton Le Sands	NSW	20285	2216	2160	201	216	214
Brighton North	SA	50517	5048	5009	501	504	501
Brighton South	SA	50697	5048	5009	501	504	501
Brightwaters	NSW	20286	2264	2106	202	209	211
Brim	Vic	30225	3391	3195	305	304	304
Brindabella	NSW	20287	2611	2212	209	208	209
Bringalbert	Vic	30226	3319	3101	305	304	304
Bringelly	NSW	20288	2171	2207	201	215	214
Brinkworth	SA	50079	5464	5110	503	508	505
Brisbane Airport	Qld	40139	4007	4027	401	401	401
Brisbane Boxes	Qld	40140	4001	4056	401	401	401
Brisbane City	Qld	40141	4000	4056	401	401	401
Brisbane East	Qld	40307	4169	4067	401	401	401
Brisbane Hospitals	Qld	40142	4029	4086	401	401	401
Brisbane Market	Qld	40143	4106	4138	401	401	401
Brisbane North	Qld	40750	4000	4056	401	401	401
Brisbane South	Qld	40902	4101	4145	401	401	401
Brisbane St Perth	WA	60091	6000	6099	601	611	608
Brit Brit	Vic	30227	3315	3193	303	302	302
Brittons Swamp	Tas	70057	7330	7007	704	702	702
Brixton	Qld	40145	4730	4008	407	408	410
Broad Arrow	WA	60092	6431	6010	606	604	603
Broadbeach	Qld	40146	4217	4208	402	401	402
Broadbeach Junction	Qld	40147	4217	4208	402	401	402
Broadford	Vic	30228	3658	3030	308	307	307
Broadmarsh	Tas	70058	7404	7003	702	701	701
Broadmeadow	NSW	20289	2292	2144	202	209	211
Broadmeadows	Vic	30229	3047	3031	301	313	311

TABLE IV.1 (CONT) - NTS PLACENAME DIRECTORY

Place Name	State	Place Code	Post Code	1976 LGAN	CSD	AGR	NTS Reg
Broadmeadows Mil PO	Vic	30730	3047	3031	301	313	311
Broadview	SA	50080	5083	5100	501	503	501
Broadwater	NSW	20290	2478	2159	204	201	201
Broadwater	Vic	30230	3285	3120	303	302	302
Broadway	NSW	20291	2007	2172	201	212	214
Broadway	Qld	40148	4000	4146	401	401	401
Broadway Nedlands	WA	60093	6009	6092	601	611	608
Brocklehurst	NSW	20292	2830	2173	207	203	203
Brocklesby	NSW	20293	2737	2090	211	205	206
Brodies Plains	NSW	20294	2360	2116	206	202	202
Brodribb River	Vic	30231	3889	3140	310	309	309
Brogo	NSW	20295	2550	2133	209	208	210
Broke	NSW	20296	2330	2167	202	209	211
Broken Head	NSW	20297	2481	2035	204	201	201
Broken Hill	NSW	20298	2880	2032	212	204	204
Broken Hill Rlwy Town	NSW	20299	2880	2032	212	204	204
Broken Hill South	NSW	20300	2880	2032	212	204	204
Brompton	SA	50081	5007	5039	501	502	501
Bronte	NSW	20301	2024	2198	201	212	214
Bronte Park	Tas	70059	7464	7020	702	701	701
Bronzewing	Vic	30232	3490	3190	306	305	305
Brookfield	Qld	40149	4069	4042	401	401	401
Brookhampton	WA	60094	6239	6040	602	602	602
Brooklea	Vic	30233	3012	3177	301	312	311
Brooklyn	NSW	20302	2253	2089	201	213	214
Brooklyn	Vic	30234	3025	3003	301	312	311
Brooklyn	Tas	70060	7320	7005	704	702	702
Brooklyn Park	SA	50082	5032	5127	501	502	501
Brooks Bay	Tas	70061	7116	7011	702	701	701
Brookside	Vic	30235	3740	3028	309	308	308
Brookside Centre	Qld	40150	4053	4111	401	401	401
Brookstead	Qld	40151	4352	4256	404	410	412
Brookton	WA	60095	6306	6013	604	606	601
Brookvale	NSW	20303	2100	2196	201	213	214
Broome	WA	60096	6725	6014	609	609	606
Broomehill	WA	60097	6318	6015	603	601	601
Broomfield	Vic	30236	3364	3052	304	303	303
Brooms Head	NSW	20304	2463	2117	205	218	215
Brooweena	Qld	40152	4620	4284	403	402	404
Broulee	NSW	20305	2537	2067	209	208	210
Brown Hill	Vic	30237	3350	3012	304	303	303
Brown Plains	Qld	40430	4118	4011	402	401	402
Browns Creek	NSW	20306	2799	2001	208	207	208
Browns Plains	Vic	30238	3685	3043	309	308	308
Brownsleigh	Qld	40153	4118	4011	402	401	402
Brownsville	NSW	20307	2530	2208	203	211	213
Bruarong	Vic	30239	3749	3209	309	308	308
Bruce	ACT	10010	2617	1088	101	-	101
Bruce	SA	50083	5430	5130	507	507	504
Bruce Rock	WA	60098	6418	6016	605	605	604

TABLE IV.1 (CONT) - NTS PLACENAME DIRECTORY

Place Name	State	Place Code	Post Code	1976 LGAN	CSD	AGR	NTS Reg
Brukung	SA	50084	5252	5069	502	509	506
Brunchilly	NT	80013	4825	8003	802	-	801
Brundee	NSW	20308	2540	2166	203	211	213
Brunette Downs	NT	80014	4825	8003	802	-	801
Brungle	NSW	20309	2722	2184	210	206	207
Brunkerville	NSW	20310	2323	2043	202	209	211
Brunswick	Vic	30240	3056	3032	301	313	311
Brunswick East	Vic	30241	3057	3032	301	313	311
Brunswick Heads	NSW	20311	2483	2035	204	201	201
Brunswick Junction	WA	60099	6224	6056	602	602	602
Brunswick South	Vic	30242	3055	3032	301	313	311
Brunswick West	Vic	30243	3055	3032	301	313	311
Brush Creek	NSW	20312	2259	2210	201	210	212
Brushgrove	NSW	20313	2460	2117	205	218	215
Bruthen	Vic	30244	3885	3182	310	309	309
Buangor	Vic	30245	3375	3006	304	303	303
Bucasia	Qld	40154	4741	4255	408	404	406
Bucca Lower	NSW	21242	2493	2045	205	218	215
Buccleuch	SA	50085	5301	5085	504	510	507
Buchan	Vic	30246	3885	3182	310	309	309
Bucheen Creek	Vic	30247	3700	3181	309	308	308
Buckaroo	NSW	20314	2850	2130	207	203	203
Buckingham	WA	60100	6225	6027	602	602	602
Buckland	Tas	70062	7271	7042	702	701	701
Buckleboo	SA	50086	5641	5048	506	505	502
Buckley	Vic	30248	3240	3016	302	301	301
Buckrabyule	Vic	30249	3525	3077	307	306	306
Budawangs Range	NSW	22364	-	2174	209	208	209
Buddigower	NSW	20315	2671	2019	208	207	208
Buderim	Qld	40155	4556	4234	402	401	403
Budgee Budgee	NSW	20316	2850	2130	207	203	203
Budgewoi	NSW	20317	2263	2210	201	210	212
Buff Point	NSW	20318	2263	2210	201	210	212
Buffalo	Vic	30250	3958	3171	311	310	310
Buffalo River South	Vic	30251	3737	3129	309	308	308
Bugaldie	NSW	20319	2744	2053	207	203	203
Builyan	Qld	40156	4680	4181	406	403	405
Bukkulla	NSW	20320	2360	2005	206	202	202
Bulading	WA	60101	6225	6125	604	606	601
Bulahdelah	NSW	20321	2423	2078	202	209	211
Buldah	Vic	30252	3889	3140	310	309	309
Bulga	NSW	20322	2330	2167	202	209	211
Bulgandry	NSW	20323	2640	2060	211	205	206
Bulgobac	Tas	70063	7321	7046	704	704	704
Bulimba	Qld	40157	4171	4043	401	401	401
Bulingary	NSW	20324	2447	2138	205	218	215
Bull Creek	SA	50087	5157	5060	502	504	501
Bull Creek	WA	60102	6153	6074	601	612	608
Bulla	Vic	30731	3047	3033	301	313	311
Bullaburra	NSW	20325	2784	2021	201	214	214

TABLE IV.1 (CONT) - NTS PLACENAME DIRECTORY

Place Name	State	Place Code	Post Code	1976 LGAN	CSD	AGR	NTS Reg
Bullaring	WA	60103	6373	6030	604	606	601
Bullarook	Vic	30253	3352	3035	304	303	303
Bullarto	Vic	30254	3461	3055	304	303	303
Bullarto South	Vic	30732	3461	3055	304	303	303
Bulleen	Vic	30255	3105	3060	301	315	311
Bullengarook	Vic	30256	3437	3075	307	313	311
Bullfinch	WA	60104	6484	6137	605	605	604
Bulli	NSW	20326	2516	2208	203	211	213
Bullioh	Vic	30257	3700	3181	309	308	308
Bullsbrook East	WA	60105	6084	6113	601	613	608
Buln Buln	Vic	30258	3821	3034	311	310	310
Bulumwaal	Vic	30259	3875	3011	310	309	309
Bulyee	WA	60106	6306	6030	604	606	601
Bumbaldry	NSW	20327	2794	2199	208	207	208
Bumberrah	Vic	30260	3902	3109	310	309	309
Bumbunga	SA	50088	5520	5110	503	508	505
Bunbartha	Vic	30261	3634	3168	308	307	307
Bunbury	WA	60107	6230	6017	602	602	602
Bunbury South	WA	60669	6233	6017	602	602	602
Bundaberg	Qld	40158	4670	4176	403	402	404
Bundalaguah	Vic	30262	3851	3109	310	309	309
Bundalong	Vic	30263	3730	3211	309	308	308
Bundamba	Qld	40159	4304	4217	401	401	402
Bundanoon	NSW	20328	2578	2205	203	211	213
Bundarra	NSW	20329	2359	2188	206	202	202
Bundeena	NSW	20330	2230	2171	201	216	214
Bunding	Vic	30264	3342	3013	304	303	303
Bundook	NSW	20331	2491	2072	202	209	211
Bundoora	Vic	30265	3083	3057	301	314	311
Bundure	NSW	20332	2593	2189	211	205	206
Bungador	Vic	30266	3256	3048	302	301	301
Bungalow	Qld	40160	4870	4180	410	406	408
Bungana	Tas	70064	7254	7040	703	703	703
Bungarby	NSW	20333	2630	2016	209	208	210
Bungaree	Vic	30267	3352	3035	304	303	303
Bungeet	Vic	30268	3726	3022	308	307	307
Bungendore	NSW	20334	2621	2212	209	208	209
Bungonia	NSW	20335	2580	2132	209	208	209
Bungowannah	NSW	20336	2640	2090	211	205	206
Bungulla	NSW	20337	2372	2179	206	202	202
Bungunya	Qld	40161	4316	4276	404	410	412
Bungwahl	NSW	20338	2423	2078	202	209	211
Buniche	WA	60109	6353	6068	604	606	601
Buninyong	Vic	30269	3357	3036	304	303	303
Bunjil	WA	60110	6617	6098	607	603	607
Bunnaloo	NSW	20339	2739	2134	211	205	205
Bunnan	NSW	20340	2337	2163	202	209	211
Buntine	WA	60111	6613	6036	605	610	607
Bunya	Qld	40162	4054	4254	402	401	403
Bunyah	NSW	20341	2429	2078	202	209	211

TABLE IV.1 (CONT) - NTS PLACENAME DIRECTORY

Place Name	State	Place Code	Post Code	1976 LGAN	CSD	AGR	NTS Reg
Bunyan Siding	NSW	20342	2580	2127	209	208	210
Bunyaville	Qld	40163	4053	4254	402	401	403
Bunyip	Vic	30270	3815	3143	312	318	311
Burakin	WA	60112	6467	6132	605	607	604
Buranda	Qld	40164	4102	4065	401	401	401
Burbank	Qld	41110	4123	4044	401	401	401
Burcher	NSW	20343	2737	2105	208	207	208
Burdekin	Qld	40165	4807	4005	409	405	407
Burekup	WA	60113	6227	6038	602	602	602
Burges Siding	WA	60114	6302	6138	605	607	604
Burgooney	NSW	20344	2673	2105	208	207	208
Burkes Flat	Vic	30271	3475	3099	307	306	306
Burketown	Qld	40166	4830	4178	411	407	409
Burleigh	Vic	30272	3795	3106	301	316	311
Burleigh Heads	Qld	40167	4220	4208	402	401	402
Burleigh West	Qld	41033	4219	4208	402	401	402
Burnbank	Vic	30273	3371	3105	304	303	303
Burnett Heads	Qld	40168	4670	4285	403	402	404
Burnie	Tas	70065	7320	7005	704	702	702
Burnley	Vic	30274	3121	3153	301	311	311
Burns Creek	Tas	70066	7212	7039	703	703	703
Burnside	SA	50089	5066	5011	501	504	501
Buronga	NSW	20345	2648	2201	211	205	205
Burpengary	Qld	40169	4505	4179	402	401	403
Burra	SA	50090	5417	5012	503	508	505
Burracoppin	WA	60115	6421	6076	605	605	604
Burradoo	NSW	20346	2576	2030	203	211	213
Burraga	NSW	20347	2795	2001	208	207	208
Burragate	NSW	20348	2550	2094	209	208	210
Burraneer	NSW	20349	2230	2171	201	216	214
Burrawang	NSW	20350	2577	2205	203	211	213
Burrell Creek	NSW	20351	2429	2121	205	218	216
Burren Junction	NSW	22340	2386	2194	207	203	203
Burrill Lake	NSW	20352	2539	2166	203	211	213
Burringbar	NSW	20353	2480	2186	204	201	201
Burrinjuck	NSW	20354	2692	2074	209	208	209
Burrowye	Vic	30275	3709	3181	309	308	308
Burrum Heads	Qld	40170	4659	4284	403	402	404
Burrumbeet	Vic	30276	3352	3014	304	303	303
Burrumbuttock	NSW	20355	2640	2090	211	205	206
Burton	SA	50091	5110	5109	501	501	501
Burwood	NSW	20356	2134	2034	201	217	214
Burwood	Vic	30277	3125	3037	301	315	311
Burwood East	Vic	30278	3151	3037	301	315	311
Busby	NSW	20357	2168	2112	201	215	214
Bushfield	Vic	30279	3282	3197	303	302	302
Bushmead	WA	60116	6055	6113	601	613	608
Bushy Park	Qld	40171	4825	4188	411	407	409
Bushy Park	Tas	70067	7452	7030	702	701	701
Busselton	WA	60117	6280	6018	602	602	602

TABLE IV.1 (CONT) - NTS PLACENAME DIRECTORY

Place Name	State	Place Code	Post Code	1976 LGAN	CSD	AGR	NTS Reg
Butchers Ridge	Vic	30280	3885	3182	310	309	309
Bute	SA	50092	5560	5013	503	506	503
Butler Tanks	SA	50093	5605	5120	506	505	502
Butlers Gorge	Tas	70068	7463	7020	702	701	701
Buxton	NSW	20358	2691	2207	201	215	214
Buxton	Vic	30281	3711	3002	308	307	307
Byabarra	NSW	20359	2446	2085	205	218	216
Byaduk	Vic	30282	3285	3061	303	302	302
Byaduk North	Vic	30283	3300	3061	303	302	302
Byford	WA	60118	6201	6003	601	613	608
Bylands	Vic	30284	3600	3096	308	307	307
Bylong	NSW	20360	2849	2162	208	207	208
Byrneside	Vic	30285	3617	3157	308	307	307
Byrnestown	Qld	40172	4650	4205	403	402	404
Byrneville	Vic	30286	3401	3203	305	304	304
Byrock	NSW	20361	2743	2029	207	203	203
Byron Bay	NSW	20362	2481	2035	204	201	201
Bywong	NSW	20363	2621	2074	209	208	209
Cabanandra	Vic	30287	3888	3140	310	309	309
Cabarita	Vic	30288	3505	3119	306	305	305
Cabarita Junction	NSW	20364	2137	2048	201	217	214
Cabarlah	Qld	40173	4352	4190	404	410	412
Cabbage Tree Creek	Vic	30289	3889	3140	310	309	309
Cabbage Tree Island	NSW	20367	2480	2159	204	201	201
Caboolture	Qld	40174	4510	4179	402	401	403
Cabramatta	NSW	20365	2166	2068	201	214	214
Cabramurra	NSW	20366	2630	2184	210	206	207
Cadell	SA	50094	5321	5068	504	510	507
Cadoux	WA	60119	6466	6132	605	607	604
Caffey	Qld	40175	4343	4204	402	401	402
Cairns	Qld	40176	4870	4180	410	406	408
Cairns Bay	Tas	70069	7116	7011	702	701	701
Cal Lal	NSW	20368	2648	2201	211	205	205
Calamvale	Qld	40431	4116	4045	401	401	401
Calca	SA	50095	5671	5114	506	505	502
Calcarra	WA	60120	6566	6120	605	610	607
Calder Upper	Tas	70070	7325	7048	704	702	702
Calder West	Tas	70071	7325	7048	704	702	702
Caldermeade	Vic	30290	3984	3051	312	318	311
Calen	Qld	40177	4741	4255	408	404	406
Calga	NSW	20369	2250	2075	201	210	212
California Gully	Vic	30291	3556	3063	307	306	306
Calingiri	WA	60121	6569	6120	605	610	607
Calista	WA	60122	6167	6067	601	612	608
Calivil	Vic	30292	3573	3099	307	306	306
Callala Bay	NSW	20370	2540	2166	203	211	213
Callawadda	Vic	30293	3381	3175	305	304	304
Callignee	Vic	30294	3844	3184	311	310	310
Callington	SA	50096	5254	5065	504	510	507
Calliope	Qld	40178	4680	4181	406	403	405

TABLE IV.1 (CONT) - NTS PLACENAME DIRECTORY

Place Name	State	Place Code	Post Code	1976 LGAN	CSD	AGR	NTS Reg
Calomba	SA	50097	5502	5057	502	508	505
Caloote	SA	50098	5254	5058	504	510	507
Caloundra	Qld	40179	4551	4228	402	401	403
Caltowie	SA	50099	5490	5041	507	507	504
Calulu	Vic	30295	3875	3011	310	309	309
Camballin	WA	60843	-	6126	609	609	606
Camberwell	NSW	20371	2330	2167	202	209	211
Camberwell	Vic	30296	3124	3037	301	315	311
Camberwell East	Vic	30297	3126	3037	301	315	311
Cambewarra	NSW	20372	2577	2166	203	211	213
Cambooya	Qld	40180	4358	4182	404	410	412
Cambrai	SA	50100	5353	5103	504	510	507
Cambrian Hill	Vic	30298	3352	3036	304	303	303
Cambridge	Tas	70072	7170	7008	701	701	701
Cambridge Park	NSW	20373	2750	2153	201	214	214
Camden	NSW	20374	2570	2036	201	215	214
Camden Park	SA	50101	5038	5127	501	502	501
Camellia	NSW	20375	2142	2151	201	214	214
Camelot	Qld	40181	4105	4171	401	401	401
Camena	Tas	70073	7316	7032	704	702	702
Camira	Qld	40182	4300	4240	402	401	402
Camira Creek	NSW	20376	2470	2056	205	218	215
Cammeray	NSW	20377	2062	2145	201	213	214
Camooweal	Qld	40183	4828	4241	411	407	409
Camp Hill	Qld	40184	4152	4046	401	401	401
Campania	Tas	70074	7202	7036	702	701	701
Campbell	ACT	10011	2601	1009	101	-	101
Campbellfield	Vic	30299	3061	3031	301	313	311
Campbells Bridge	Vic	30300	3381	3175	305	304	304
Campbells Creek	Vic	30301	3451	3133	307	306	306
Campbells Forest	Vic	30302	3556	3113	307	306	306
Campbells Hill	NSW	20378	2320	2118	202	209	211
Campbelltown	NSW	20379	2560	2037	201	215	214
Campbelltown	Vic	30303	3364	3052	304	303	303
Campbelltown	SA	50102	5074	5014	501	503	501
Campbelltown	Tas	70075	7210	7006	703	703	703
Camperdown	NSW	20380	2050	2122	201	214	214
Camperdown	Vic	30304	3260	3038	303	302	302
Campsie	NSW	20381	2194	2039	201	216	214
Canadian	Vic	30305	3350	3035	304	303	303
Canal Estates	Qld	40185	4217	4208	402	401	402
Canbelego	NSW	20382	2743	2044	207	203	203
Canberra	ACT	10012	2600	1015	101	-	101
Canberra City	ACT	10013	2601	1015	101	-	101
Canberra Hospital	ACT	10014	2601	1001	101	-	101
Canberra Parl House	ACT	10015	2600	1004	101	-	101
Canberra RAAF	ACT	10016	2600	1058	101	-	101
Candelo	NSW	20383	2550	2094	209	208	210
Cangai	NSW	20384	2461	2147	205	218	215
Caniambo	Vic	30306	3630	3189	308	307	307

TABLE IV.1 (CONT) - NTS PLACENAME DIRECTORY

Place Name	State	Place Code	Post Code	1976 LGAN	CSD	AGR	NTS Reg
Canley Heights	NSW	20385	2166	2068	201	214	214
Canley Vale	NSW	20386	2166	2068	201	214	214
Cann River	Vic	30307	3889	3140	310	309	309
Canna	WA	60123	6627	6079	607	603	607
Cannie	Vic	30308	3540	3094	306	305	305
Canning Br Applecross	WA	60124	6153	6074	601	612	608
Canning Vale	WA	60125	6155	6019	601	612	608
Cannington	WA	60126	6107	6019	601	612	608
Cannon Hill	Qld	40186	4170	4047	401	401	401
Cannonvale Beach	Qld	40187	4800	4257	408	404	406
Canowindra	NSW	20387	2804	2027	208	207	208
Canterbury	NSW	20388	2193	2039	201	216	214
Canterbury	Vic	30309	3126	3037	301	315	311
Canungra	Qld	40188	4275	4011	402	401	402
Capalaba	Qld	40189	4157	4260	401	401	402
Capalaba West	Qld	41112	4157	4048	401	401	401
Caparra	NSW	20389	2429	2121	205	218	216
Cape Barren Island	Tas	70076	7257	7014	703	703	703
Cape Bridgewater	Vic	30310	3306	3147	303	302	302
Cape Clear	Vic	30311	3351	3079	304	303	303
Cape Everard	Vic	30312	3889	3140	310	309	309
Cape Jervis	SA	50874	-	5132	502	509	506
Cape Moreton	Qld	40190	4004	4114	401	401	401
Cape Otway	Vic	30313	3233	3141	302	301	301
Cape Patterson	Vic	30314	3995	3206	312	318	311
Cape Portland	Tas	70077	7254	7037	703	703	703
Cape Sorell	Tas	70078	7468	7043	704	704	704
Capeen	NSW	20390	2470	2104	204	201	201
Capel	WA	60127	6271	6020	602	602	602
Capella	Qld	40191	4702	4252	406	403	405
Capertee	NSW	20391	2846	2020	208	207	208
Captains Flat	NSW	20392	2621	2212	209	208	209
Carabost	NSW	20393	2650	2087	211	205	206
Caragabal	NSW	20394	2718	2199	208	207	208
Caralue	SA	50103	5610	5018	506	505	502
Caramut	Vic	30315	3274	3198	303	302	302
Carapooee	Vic	30316	3478	3090	307	306	306
Carapook	Vic	30317	3312	3193	303	302	302
Carbarup	WA	60128	6324	6101	603	601	601
Carboor	Vic	30318	3678	3142	309	308	308
Carbunup River	WA	60129	6282	6018	602	602	602
Carcoar	NSW	20395	2791	2115	208	207	208
Carcoar Dam	NSW	20396	2791	2115	208	207	208
Cardiff	NSW	20397	2285	2106	202	209	211
Cardigan	Vic	30319	3352	3014	304	303	303
Cardinia	Vic	30320	3978	3051	312	318	311
Cardross	Vic	30321	3496	3119	306	305	305
Cardstone	Qld	40192	4854	4183	410	406	408
Cardwell	Qld	40193	4816	4183	410	406	408
Carey Gully	SA	50104	5144	5024	501	503	501

TABLE IV.1 (CONT) - NTS PLACENAME DIRECTORY

Place Name	State	Place Code	Post Code	1976 LGAN	CSD	AGR	NTS Reg
Carey Park	WA	60130	6230	6017	602	602	602
Cargo	NSW	20398	2800	2027	208	207	208
Carilla	WA	60131	6076	6058	601	613	608
Carina	Qld	40194	4152	4049	401	401	401
Carina Heights	Qld	41113	4152	4050	401	401	401
Carinda	NSW	20399	2822	2194	207	203	203
Carine	WA	60841	6020	6111	601	611	608
Caringbah	NSW	20400	2229	2171	201	216	214
Carinyah	WA	60132	6111	6003	601	613	608
Carisbrook	Vic	30322	3464	3185	307	306	306
Carlingford	NSW	20401	2118	2172	201	212	214
Carlisle	WA	60133	6101	6099	601	611	608
Carlisle River	Vic	30323	3239	3141	302	301	301
Carlisle South	WA	60134	6101	6099	601	611	608
Carlotta	WA	60135	6275	6088	602	602	602
Carlsruhe	Vic	30324	3442	3103	307	306	306
Carlsruhe Rail	Vic	30325	3444	3103	307	306	306
Carlton	NSW	20402	2218	2160	201	216	214
Carlton	Vic	30326	3053	3115	301	312	311
Carlton	Tas	70079	7173	7041	702	701	701
Carlton North	Vic	30327	3054	3115	301	312	311
Carlton South	Vic	30328	3053	3115	301	312	311
Carmel	WA	60136	6076	6058	601	613	608
Carmementown	Tas	70080	7316	7032	704	702	702
Carmila	Qld	40195	4741	4174	408	404	406
Carnamah	WA	60137	6517	6021	607	603	607
Carnarvon	WA	60138	6701	6022	607	614	609
Carnegie	Vic	30329	3163	3040	301	317	311
Carngham	Vic	30330	3351	3155	304	303	303
Caroda	NSW	20403	2347	2017	206	202	202
Carole Park	Qld	40196	4300	4160	401	401	401
Caron	WA	60139	6618	6098	607	603	607
Carool	NSW	20404	2485	2186	204	201	201
Caroona	NSW	20405	2343	2175	206	202	202
Carpendeit	Vic	30331	3256	3086	303	302	302
Carpenter Rocks	SA	50105	5291	5097	505	508	508
Carrajung	Vic	30332	3844	3001	311	310	310
Carramar	NSW	20406	2163	2068	201	214	214
Carranballac	Vic	30333	3361	3155	304	303	303
Carrara	Qld	41156	4680	4181	406	403	405
Carrathool	NSW	20407	2593	2040	210	206	207
Carrick	Tas	70081	7257	7047	703	703	703
Carrieton	SA	50106	5432	5015	507	507	504
Carrington	NSW	20408	2294	2144	202	209	211
Carroll	NSW	20409	2340	2113	206	202	202
Carrow Brook	NSW	20410	2330	2167	202	209	211
Carrs Creek Junction	NSW	22369	2460	2077	205	218	215
Carrum	Vic	30334	3197	3042	301	318	311
Carrum Downs	Vic	30335	3200	3072	301	318	311
Carseldine	Qld	41114	4034	4051	401	401	401

TABLE IV.1 (CONT) - NTS PLACENAME DIRECTORY

Place Name	State	Place Code	Post Code	1976 LGAN	CSD	AGR	NTS Reg
Carss Park	NSW	20411	2221	2101	201	216	214
Cartwright	NSW	20412	2168	2112	201	215	214
Carwarp	Vic	30336	3494	3119	306	305	305
Cary Bay	NSW	20413	2283	2106	202	209	211
Cascade	NSW	20414	2453	2014	205	218	215
Cashmore	Vic	30337	3306	3147	303	302	302
Casino	NSW	20415	2470	2041	204	201	201
Cassilis	NSW	20416	2329	2123	202	209	211
Castella	Vic	30338	3777	3084	312	316	311
Casterton	Vic	30339	3311	3076	303	302	302
Castle Cove	NSW	20417	2069	2202	201	213	214
Castle Forbes Bay	Tas	70082	7114	7011	702	701	701
Castle Hill	NSW	20418	2154	2012	201	214	214
Castleburn	Vic	30340	3862	3008	310	309	309
Castlecrag	NSW	20419	2068	2202	201	213	214
Castlemaine	Vic	30341	3450	3039	307	306	306
Castlereagh	NSW	20420	2750	2153	201	214	214
Castra Central	Tas	70083	7315	7045	704	702	702
Castra Upper	Tas	70084	7315	7045	704	702	702
Casuarina	NT	80015	5792	8008	801	-	801
Casuarina Sands	ACT	10092	2611	1093	102	-	101
Casula	NSW	20421	2170	2112	201	215	214
Catagunya	Tas	70085	7462	7020	702	701	701
Catamaran	Tas	70086	7116	7011	702	701	701
Catani	Vic	30342	3981	3051	312	318	311
Cathcart	NSW	20422	2553	2016	209	208	210
Catherine Field	NSW	20423	2171	2036	201	215	214
Catherine Hill Bay	NSW	20424	2301	2106	202	209	211
Cathkin	Vic	30343	3714	3002	308	307	307
Cattai	NSW	20425	2756	2046	201	214	214
Caulfield	Vic	30344	3162	3040	301	317	311
Caulfield East	Vic	30345	3145	3111	301	317	311
Caulfield North	Vic	30346	3161	3040	301	317	311
Caulfield South	Vic	30347	3162	3040	301	317	311
Caulfield West	Vic	30348	3162	3111	301	317	311
Cavan	SA	50107	5094	5109	501	501	501
Cavendish	Vic	30349	3408	3061	303	302	302
Caversham	WA	60140	6055	6113	601	613	608
Caves Beach	NSW	20426	2281	2106	202	209	211
Caveside	Tas	70087	7304	7009	703	703	703
Cawarral	Qld	40197	4702	4229	406	403	405
Cawongla	NSW	20427	2474	2180	204	201	201
Cecil Park	NSW	20428	2171	2068	201	214	214
Cecil Plains	Qld	40198	4407	4236	404	410	412
Cedar Party Creek	NSW	20429	2429	2121	205	218	216
Ceduna	SA	50108	5690	5075	506	505	502
Cement Mills	Qld	40199	4370	4216	404	410	412
Central Castra	Tas	70083	7315	7045	704	702	702
Central Dyraaba	NSW	20677	2470	2104	204	201	201
Central Evelyn	Qld	40339	4872	4212	410	406	408

TABLE IV.1 (CONT) - NTS PLACENAME DIRECTORY

Place Name	State	Place Code	Post Code	1976 LGAN	CSD	AGR	NTS Reg
Central Hamilton	Qld	40438	4007	4081	401	401	401
Central Kinglake	Vic	30893	3757	3201	301	314	311
Central Lansdowne	NSW	20430	2492	2121	205	218	216
Central McDonald	NSW	20431	2255	2046	201	214	214
Central Mill Isis	Qld	40494	4660	4218	403	402	404
Central Norong	Vic	31316	3685	3160	309	308	308
Central Oxley	Qld	40776	4075	4128	401	401	401
Central Tilba	NSW	20432	2546	2067	209	208	210
Central Tyndale	NSW	22051	2460	2117	205	218	215
Central Wynnum	Qld	41077	4178	4169	401	401	401
Cerberus HMAS	Vic	30788	3920	3082	301	318	311
Cervantes	WA	60846	6500	6037	605	610	607
Cessnock	NSW	20433	2325	2043	202	209	211
Cethana	Tas	70088	7306	7023	704	702	702
Chadoora	WA	60141	6208	6009	604	606	601
Chadstone	Vic	30350	3148	3111	301	317	311
Chadstone Centre	Vic	30351	3148	3111	301	317	311
Chadwick	WA	60295	6450	6046	606	604	603
Chain of Ponds	SA	50109	5230	5035	502	509	506
Chakola	NSW	20434	2630	2127	209	208	210
Chandada	SA	50110	5680	5114	506	505	502
Chandler	Qld	41111	4155	4044	401	401	401
Chandlers Creek	Vic	30352	3889	3140	310	309	309
Chandlers Hill	SA	50111	5159	5060	502	504	501
Channel Country Servs	Qld	40200	4485	4194	407	408	410
Chapel Hill	Qld	40201	4069	4052	401	401	401
Chapman	ACT	10017	2611	1011	101	-	101
Chapple Vale	Vic	30353	3239	3141	302	301	301
Charam	Vic	30354	3318	3101	305	304	304
Charbon	NSW	20435	2848	2162	208	207	208
Chardons Corner	Qld	40202	4103	4024	401	401	401
Charles St North Perth	WA	60551	6006	6099	601	611	608
Charleston	SA	50112	5244	5080	502	509	506
Charlestown	NSW	20436	2290	2106	202	209	211
Charleville	Qld	40203	4470	4247	405	409	411
Charleville Rail	Qld	40204	4471	4247	405	409	411
Charleyong	NSW	20437	2622	2174	209	208	209
Charleys Creek	Vic	30355	3237	3141	302	301	301
Charlotte Pass	NSW	20438	2630	2168	209	208	210
Charlton	Vic	30356	3525	3041	307	306	306
Charmhaven	NSW	20439	2263	2210	201	210	212
Charnwood	ACT	10018	2615	1012	101	-	101
Charters Towers	Qld	40205	4820	4185	409	405	407
Chatham	NSW	20440	2430	2177	205	218	216
Chatswood	NSW	20441	2067	2202	201	213	214
Chatsworth	Vic	30357	3291	3126	303	302	302
Chatsworth Island	NSW	20442	2460	2117	205	218	215
Cheepie	Qld	40206	4475	4258	405	409	411
Cheesemans Creek	NSW	20443	2800	2027	208	207	208
Cheetarra	WA	60142	6225	6027	602	602	602

TABLE IV.1 (CONT) - NTS PLACENAME DIRECTORY

Place Name	State	Place Code	Post Code	1976 LGAN	CSD	AGR	NTS Reg
Chelmer	Qld	40207	4068	4053	401	401	401
Chelsea	Vic	30358	3196	3042	301	318	311
Cheltenham	NSW	20444	2119	2172	201	212	214
Cheltenham	Vic	30359	3192	3123	301	317	311
Cheltenham	SA	50113	5014	5131	501	502	501
Chepstowe	Vic	30360	3351	3155	304	303	303
Cherbourg	Qld	40208	4605	4245	403	402	404
Chermside	Qld	40209	4032	4054	401	401	401
Chermside West	Qld	41115	4032	4055	401	401	401
Cherry Gardens	SA	50114	5157	5060	502	504	501
Cherryville	SA	50115	5134	5024	501	503	501
Cheshunt	Vic	30361	3678	3142	309	308	308
Chester Hill	NSW	20445	2162	2009	201	216	214
Chetwynd	Vic	30362	3312	3076	303	302	302
Chevron Island	Qld	40210	4217	4208	402	401	402
Chewton	Vic	30363	3451	3117	307	306	306
Chidlow	WA	60143	6556	6085	601	613	608
Chifley	ACT	10019	2606	1013	101	-	101
Chifley	NSW	20446	2036	2158	201	212	214
Chigwell	Tas	70089	7011	7017	701	701	701
Childers	Vic	30364	3824	3130	311	310	310
Childers	Qld	40211	4660	4218	403	402	404
Chillagoe	Qld	40212	4871	4233	410	406	408
Chillingham	NSW	20447	2484	2186	204	201	201
Chillingollah	Vic	30365	3585	3094	306	305	305
Chiltern	Vic	30366	3683	3043	309	308	308
Chinchilla	Qld	40213	4413	4186	404	410	412
Chinderah	NSW	20448	2413	2186	204	201	201
Chinkapook	Vic	30367	3546	3179	306	305	305
Chintin	Vic	30368	3654	3158	307	306	306
Chipping Norton	NSW	20449	2170	2112	201	215	214
Chittaway Point	NSW	20450	2259	2210	201	210	212
Chittering	WA	60144	6084	6024	605	610	607
Chittering Lower	WA	60426	6084	6024	605	610	607
Chorkerup	WA	60145	6332	6002	603	601	601
Chorregon	Qld	40214	4730	4230	407	408	410
Chowerup	WA	60146	6244	6011	602	602	602
Christie Downs	SA	50116	5164	5079	501	504	501
Christies	Vic	30369	3962	3001	311	310	310
Christies Beach	SA	50117	5165	5079	501	504	501
Christmas Hills	Vic	30370	3775	3084	312	316	311
Christmas Hills	Tas	70090	7330	7007	704	702	702
Chudleigh	Tas	70091	7304	7009	703	703	703
Chullora	NSW	20451	2190	2009	201	216	214
Church Point	NSW	20452	2105	2196	201	213	214
Churchill	Vic	30371	3842	3127	311	310	310
Churchill	Qld	40215	4305	4217	401	401	402
Churchlands	WA	60147	6018	6111	601	611	608
Churchman Brook Dam	WA	60148	6112	6003	601	613	608
Cinnabar	Qld	40216	4600	4224	403	402	404

TABLE IV.1 (CONT) - NTS PLACENAME DIRECTORY

Place Name	State	Place Code	Post Code	1976 LGAN	CSD	AGR	NTS Reg
City Beach	WA	60149	6015	6099	601	611	608
City Rd PO South Melb	Vic	30372	3205	3172	301	311	311
Civic Square	ACT	10020	2608	1015	101	-	101
Clackline	WA	60151	6564	6094	605	607	604
Clandulla	NSW	20453	2744	2162	208	207	208
Clapham	SA	50118	5062	5064	501	503	501
Clare	SA	50119	5453	5017	503	508	505
Claredale	Qld	40217	4807	4005	409	405	407
Claremont	WA	60152	6010	6025	601	611	608
Claremont	Tas	70092	7011	7017	701	701	701
Clarence Gardens	SA	50120	5039	5064	501	503	501
Clarence Park	SA	50121	5034	5121	501	503	501
Clarence St PO Sydney	NSW	20454	2000	2172	201	212	214
Clarence Town	NSW	20455	2321	2066	202	209	211
Clarendon	NSW	20456	2756	2204	201	214	214
Clarendon	Vic	30373	3357	3036	304	303	303
Clarendon	SA	50122	5157	5060	502	504	501
Clarendon	Tas	70093	7257	7012	703	703	703
Clareville Beach	NSW	20457	2107	2196	201	213	214
Clarkes Hill	Vic	30374	3352	3035	304	303	303
Clarkfield	Vic	30375	3430	3158	307	306	306
Claude Road	Tas	70094	7306	7023	704	702	702
Clayfield	Qld	40218	4011	4057	401	401	401
Clayton	Vic	30376	3168	3173	301	318	311
Clayton South	Vic	30377	3169	3173	301	318	311
Clear Lake	Vic	30378	3401	3004	305	304	304
Clearview	SA	50123	5085	5027	501	503	501
Clematis	Vic	30379	3159	3212	308	307	307
Clemton Park	NSW	20458	2206	2039	201	216	214
Clergate	NSW	20459	2800	2038	208	207	208
Clermont	Qld	40219	4721	4012	408	404	406
Cleve	SA	50124	5640	5018	506	505	502
Cleveland	Qld	40220	4163	4260	401	401	402
Cleveland	Tas	70095	7257	7006	703	703	703
Clifton	NSW	20460	2510	2208	203	211	213
Clifton	Qld	40221	4361	4187	404	410	412
Clifton Beach	Qld	40222	4871	4243	410	406	408
Clifton Beach	Tas	70096	7020	7008	701	701	701
Clifton Gardens	NSW	20461	2088	2129	201	213	214
Clifton Hill	Vic	30380	3068	3049	301	311	311
Clifton Hill	Qld	40223	4105	4113	401	401	401
Clintonvale	Qld	40224	4370	4207	404	410	412
Cloister Sq Perth	WA	60153	6000	6099	601	611	608
Cloncurry	Qld	40225	4824	4188	411	407	409
Clontarf	NSW	20462	2093	2120	201	213	214
Clontarf	Qld	40226	4019	4259	401	401	403
Clontarf Beach	Qld	40227	4019	4259	401	401	403
Clovelly	NSW	20463	2031	2158	201	212	214
Clovelly Park	SA	50125	5042	5059	501	504	501
Clover Flat	Vic	30381	3315	3193	303	302	302

TABLE IV.1 (CONT) - NTS PLACENAME DIRECTORY

Place Name	State	Place Code	Post Code	1976 LGAN	CSD	AGR	NTS Reg
Cloverdale	WA	60154	6105	6007	601	612	608
Cloverdale East	WA	60155	6105	6007	601	612	608
Cloyna	Qld	40228	4605	4245	403	402	404
Cluan	Tas	70097	7303	7047	703	703	703
Club Terrace	Vic	30382	3889	3140	310	309	309
Clunes	NSW	20464	2480	2180	204	201	201
Clunes	Vic	30383	3370	3180	304	303	303
Clybucca	NSW	20465	2440	2099	205	218	216
Clyde	NSW	20466	2142	2151	201	214	214
Clyde	Vic	30384	3978	3051	312	318	311
Clydesdale	Vic	30385	3461	3055	304	303	303
Coal Point	NSW	20467	2283	2106	202	209	211
Coalcliff	NSW	20468	2515	2208	203	211	213
Coalstoun Lakes	Qld	40229	4621	4014	403	402	404
Coalville	Vic	30386	3825	3127	311	310	310
Coatesville	Vic	30387	3165	3123	301	317	311
Cobar	NSW	20469	2835	2044	207	203	203
Cobargo	NSW	20470	2547	2133	209	208	210
Cobbadah	NSW	20471	2347	2010	206	202	202
Cobbannah	Vic	30388	3862	3008	310	309	309
Cobbitty	NSW	20472	2570	2036	201	215	214
Cobbora	NSW	20473	2854	2050	207	203	203
Cobden	Vic	30389	3266	3086	303	302	302
Cobdogla	SA	50126	5346	5004	504	510	507
Cobram	Vic	30390	3644	3044	308	307	307
Cobungra	Vic	30391	3898	3139	310	309	309
Coburg	Vic	30392	3058	3045	301	313	311
Cockaleecheie	SA	50127	5610	5120	506	505	502
Cockatoo	Vic	30393	3781	3143	312	318	311
Cockatoo Island	NSW	20474	2000	2109	201	212	214
Cockatoo Valley	SA	50128	5351	5005	502	508	505
Cockburn	SA	50129	5440	5134	507	-	509
Coconut Grove	NT	80061	5790	8010	801	-	801
Codrington	Vic	30394	3285	3019	303	302	302
Coen	Qld	40230	4871	4189	410	406	408
Coffin Bay	SA	50130	5607	5054	506	505	502
Coffs Harbour	NSW	20475	2450	2045	205	218	215
Coffs Harbour Beach	NSW	20476	2451	2045	205	218	215
Coffs Harbour Jetty	NSW	20477	2451	2045	205	218	215
Coghills Creek	Vic	30395	3364	3014	304	303	303
Cohuna	Vic	30396	3568	3046	307	306	306
Coimadai	Vic	30397	3337	3009	304	312	311
Colac	Vic	30398	3250	3047	302	301	301
Colac Colac	Vic	30399	3707	3187	309	308	308
Colbinabbin	Vic	30400	3559	3194	308	307	307
Coldstream	NSW	20478	2460	2117	205	218	215
Coldstream	Vic	30401	3770	3106	301	316	311
Coleambally	NSW	20479	2707	2135	210	206	207
Colebrook	Tas	70098	7203	7036	702	701	701
Coledale	NSW	20480	2513	2208	203	211	213

TABLE IV.1 (CONT) - NTS PLACENAME DIRECTORY

Place Name	State	Place Code	Post Code	1976 LGAN	CSD	AGR	NTS Reg
Coleraine	Vic	30402	3315	3193	303	302	302
Coles Bay	Tas	70099	7215	7016	702	701	701
Colignan	Vic	30403	3494	3119	306	305	305
Colinton	Qld	40231	4305	4200	402	401	403
Collarenebri	NSW	20481	2383	2194	207	203	203
Collaroy Beach	NSW	20482	2097	2196	201	213	214
Collaroy Plateau	NSW	20483	2098	2196	201	213	214
Collector	NSW	20484	2581	2082	209	208	209
College Park	SA	50131	5069	5108	501	503	501
Collarina	NSW	20485	2839	2031	207	203	203
Collie	NSW	20486	2814	2195	207	203	203
Collie	WA	60156	6225	6027	602	602	602
Collie Cardiff	WA	60157	6225	6027	602	602	602
Collier	WA	60158	6152	6110	601	612	608
Collingullie	NSW	20487	2737	2124	210	206	207
Collingwood	Vic	30404	3066	3049	301	311	311
Collingwood River	Tas	70688	-	7018	704	704	704
Collins St Boxes Melb	Vic	31079	3000	3115	301	312	311
Collins St East PO Melb	Vic	30405	3000	3115	301	312	311
Collins St PO Melb	Vic	30406	3000	3115	301	312	311
Collinsvale	Tas	70100	7012	7017	701	701	701
Collinsville	Qld	40232	4804	4019	409	405	407
Collinswood	SA	50132	5081	5100	501	503	501
Collombutti Rail	NSW	20488	2440	2099	205	218	216
Colly Blue	NSW	20489	2343	2175	206	202	202
Colo	NSW	20490	2756	2046	201	214	214
Colo Upper	NSW	22070	2756	2046	201	214	214
Colo Vale	NSW	20491	2575	2125	203	211	213
Colonel Light Gardens	SA	50133	5041	5064	501	503	501
Columboola	Qld	40233	4414	4246	404	410	412
Comara	NSW	20492	2440	2099	205	218	216
Combara	NSW	20493	2742	2054	207	203	203
Combienbar	Vic	30407	3889	3140	310	309	309
Comboyne	NSW	20494	2429	2085	205	218	216
Come By Chance	NSW	20495	2389	2194	207	203	203
Comet	Qld	40234	4702	4199	406	403	405
Como	NSW	20496	2226	2171	201	216	214
Como	WA	60159	6152	6110	601	612	608
Como Beach	WA	60160	6152	6110	601	612	608
Como South	WA	60161	6152	6110	601	612	608
Conara Junction	Tas	70101	7211	7006	703	703	703
Conargo	NSW	20497	2696	2047	211	205	205
Concord	NSW	20498	2137	2048	201	217	214
Concord North	NSW	20499	2138	2048	201	217	214
Concord Repat Hospital	NSW	20500	2139	2048	201	217	214
Concord West	NSW	20501	2138	2048	201	217	214
Condah	Vic	30408	3303	3147	303	302	302
Condamine	Qld	40235	4416	4246	404	410	412
Condell Park	NSW	20502	2200	2009	201	216	214
Condobolin	NSW	20503	2877	2049	208	207	208

TABLE IV.1 (CONT) - NTS PLACENAME DIRECTORY

Place Name	State	Place Code	Post Code	1976 LGAN	CSD	AGR	NTS Reg
Condong	NSW	20504	2484	2186	204	201	201
Congewai	NSW	20505	2325	2043	202	209	211
Congupna	Vic	30409	3633	3157	308	307	307
Coniston	NSW	20506	2500	2208	203	211	213
Conjola	NSW	20507	2539	2166	203	211	213
Connells Point	NSW	20508	2221	2101	201	216	214
Connewarre	Vic	30410	3227	3170	302	301	301
Connewirricoo	Vic	30411	3315	3076	303	302	302
Conoble	NSW	20509	2745	2042	212	204	204
Conondale	Qld	40236	4552	4228	402	401	403
Coober Pedy	SA	50134	5723	5134	507	-	509
Coobowie	SA	50135	5583	5133	503	506	503
Coochie Mudlo	Qld	40237	4163	4260	401	401	402
Coodanup	WA	60296	6210	6071	602	612	608
Cooee	Tas	70102	7320	7005	704	702	702
Cooee Bay	Qld	40238	4703	4229	406	403	405
Coerwull	NSW	20510	2790	2111	208	207	208
Coogee	NSW	20511	2034	2158	201	212	214
Coogee Beach	WA	60162	6164	6026	601	612	608
Coogee South	WA	60670	6164	6026	601	612	608
Cook	ACT	10021	2614	1016	101	-	101
Cook	SA	50136	5710	5134	507	-	509
Cookamidgera	NSW	20512	2745	2073	208	207	208
Cookardinia	NSW	20513	2737	2060	211	205	206
Cooke Plains	SA	50137	5261	5061	504	510	507
Cooke Point	WA	60847	6721	6102	608	608	605
Cookernup	WA	60163	6219	6056	602	602	602
Cooks Gap	NSW	20514	2850	2130	207	203	203
Cooks Hill	NSW	20515	2300	2144	202	209	211
Cooktown	Qld	40239	4871	4189	410	406	408
Coolabah	NSW	20516	2743	2022	207	203	203
Coolabunia	Qld	40240	4305	4225	403	402	404
Coolac	NSW	20517	2727	2079	210	206	207
Cooladdi	Qld	40241	4479	4258	405	409	411
Coolah	NSW	20518	2853	2050	207	203	203
Coolamon	NSW	20519	2701	2051	210	206	207
Coolangatta	Qld	40242	4225	4208	402	401	402
Coolatai	NSW	20520	2414	2211	206	202	202
Coolawanyah	WA	60164	6719	6127	608	606	605
Coolbellup	WA	60165	6163	6026	601	612	608
Coolbinia	WA	60166	6050	6111	601	611	608
Coolgardie	WA	60167	6429	6028	606	604	603
Coolongolook	NSW	20521	2423	2078	202	209	211
Cooltong	SA	50138	5341	5102	504	510	507
Coolum Beach	Qld	40243	4573	4234	402	401	403
Coolup	WA	60168	6214	6087	602	613	608
Cooma	NSW	20522	2630	2052	209	208	210
Cooma	Vic	30412	3616	3157	308	307	307
Cooma East	NSW	20922	2630	2052	209	208	210
Cooma North	NSW	20523	2630	2052	209	208	210

TABLE IV.1 (CONT) - NTS PLACENAME DIRECTORY

Place Name	State	Place Code	Post Code	1976 LGAN	CSD	AGR	NTS Reg
Coomandook	SA	50139	5261	5085	504	510	507
Coombell	NSW	20524	2470	2159	204	201	201
Coomberdale	WA	60169	6512	6078	605	610	607
Coomera	Qld	40244	4210	4001	402	401	402
Coomera Upper	Qld	40997	4210	4001	402	401	402
Coominya	Qld	40245	4305	4200	402	401	403
Coonabarabran	NSW	20525	2857	2053	207	203	203
Coonalpyn	SA	50140	5265	5020	504	510	507
Coonamble	NSW	20526	2829	2054	207	203	203
Coonawarra	SA	50141	5263	5086	505	511	508
Coondle	WA	60170	6566	6117	605	607	604
Coongoola	Qld	40246	4476	4251	405	409	411
Coonooer Bridge	Vic	30413	3478	3041	307	306	306
Coopernook	NSW	20527	2426	2121	205	218	216
Coopers Plains	Qld	40247	4108	4058	401	401	401
Coorabie	SA	50142	5690	5134	506	-	509
Cooran	Qld	40248	4569	4250	403	402	404
Cooranbong	NSW	20528	2265	2106	202	209	211
Cooranga North	Qld	40249	4408	4277	404	410	412
Coorow	WA	60171	6515	6029	607	610	607
Cooroy	Qld	40250	4563	4250	403	402	404
Coorparoo	Qld	40251	4151	4059	401	401	401
Cootamundra	NSW	20529	2590	2055	210	206	207
Cooyal	NSW	20530	2850	2130	207	203	203
Cooyar	Qld	40252	4402	4264	404	410	412
Copacabana	NSW	20531	2251	2075	201	210	212
Cope Cope	Vic	30414	3480	3090	307	306	306
Copeland	NSW	20532	2422	2072	202	209	211
Copeton	NSW	20533	2360	2083	206	202	202
Copeville	SA	50143	5308	5023	504	510	507
Copley	SA	50144	5732	5134	507	-	509
Copmanhurst	NSW	20534	2460	2056	205	218	215
Copperfield	WA	60172	6436	6075	606	604	603
Copping	Tas	70103	7174	7041	702	701	701
Cora Lynn	Vic	30415	3814	3143	312	318	311
Corack East	Vic	30416	3480	3059	305	304	304
Coragulac	Vic	30417	3249	3048	302	301	301
Coraki	NSW	20535	2471	2159	204	201	201
Coral Bank	Vic	30418	3691	3028	309	308	308
Coramba	NSW	20536	2466	2045	205	218	215
Corangamite	Vic	30419	3249	3048	302	301	301
Corbie Hill	NSW	20537	2705	2108	210	206	207
Cordalba	Qld	40253	4660	4218	403	402	404
Coreen	NSW	20538	2646	2057	211	205	206
Corella	Qld	40254	4570	4281	403	402	404
Corfield	Qld	40255	4736	4282	407	408	410
Corina	Tas	70104	7321	7049	704	704	704
Corinda	Qld	41135	4075	4060	401	401	401
Corindhap	Vic	30420	3352	3104	302	301	301
Corindi Beach	NSW	20539	2460	2187	205	218	215

TABLE IV.1 (CONT) - NTS PLACENAME DIRECTORY

Place Name	State	Place Code	Post Code	1976 LGAN	CSD	AGR	NTS Reg
Corinella	Vic	30421	3984	3017	312	318	311
Corio	Vic	30422	3214	3050	302	301	301
Corlette	NSW	20540	2301	2155	202	209	211
Corndale	NSW	20541	2480	2180	204	201	201
Cornelian Bay	Tas	70105	7008	7021	701	701	701
Cornwall	Tas	70106	7215	7013	703	703	703
Cornwallis	NSW	20542	2756	2204	201	214	214
Corny Point	SA	50145	5577	5126	503	506	503
Corobimilla	NSW	20543	2696	2142	210	206	207
Coromandel Valley	SA	50146	5051	5060	502	504	501
Coromby	Vic	30423	3390	3062	305	304	304
Corop	Vic	30424	3559	3194	308	307	307
Cororooke	Vic	30425	3254	3048	302	301	301
Corowa	NSW	20544	2646	2057	211	205	206
Corra Linn	Tas	70107	7257	7039	703	703	703
Corrigin	WA	60173	6375	6030	604	606	601
Corrimal	NSW	20545	2518	2208	203	211	213
Corroba	NSW	20546	2295	2144	202	209	211
Corrowidgin	NSW	20547	2554	2016	209	208	210
Corryong	Vic	30426	3707	3187	309	308	308
Corunnun	Vic	30427	3249	3048	302	301	301
Cosgrove	Vic	30428	3645	3157	308	307	307
Costerfield	Vic	30429	3606	3108	307	306	306
Cottage Point	NSW	20548	2084	2196	201	213	214
Cottesloe	WA	60174	6011	6031	601	611	608
Cottles Bridge	Vic	30430	3099	3066	301	314	311
Cotton Tree	Qld	40256	4558	4234	402	401	403
Cottonvale	Qld	40257	4375	4267	404	410	412
Couangalt	Vic	30431	3437	3075	307	313	311
Coulta	SA	50147	5607	5054	506	505	502
Couridjah	NSW	20549	2571	2207	201	215	214
Coutts Crossing	NSW	20550	2460	2147	205	218	215
Cowan	NSW	20551	2252	2089	201	213	214
Cowan Cowan	Qld	40258	4004	4114	401	401	401
Cowandilla	SA	50148	5033	5127	501	502	501
Cowangie	Vic	30432	3506	3190	306	305	305
Cowaramup	WA	60176	6284	6004	602	602	602
Cowcowing	WA	60177	6485	6134	605	607	604
Cowell	SA	50149	5602	5029	506	505	502
Cowes	Vic	30433	3922	3144	312	318	311
Cowley	Qld	40259	4860	4221	410	406	408
Cowper	NSW	20552	2460	2187	205	218	215
Cowra	NSW	20553	2794	2058	208	207	208
Cowwarr	Vic	30434	3857	3159	311	309	309
Crabbes Creek	NSW	20554	2480	2186	204	201	201
Craboon	NSW	20555	2854	2050	207	203	203
Crabtree	Tas	70108	7106	7022	702	701	701
Cracow	Qld	40260	4719	4007	406	403	405
Cradle Mountain	Tas	70109	7306	7023	704	702	702
Cradoc	Tas	70110	7111	7033	702	701	701

TABLE IV.1 (CONT) - NTS PLACENAME DIRECTORY

Place Name	State	Place Code	Post Code	1976 LGAN	CSD	AGR	NTS Reg
Cradock	SA	50150	5432	5037	507	507	504
Crafers	SA	50151	5152	5112	501	503	501
Crafers West	SA	50152	5152	5112	501	503	501
Craigie	NSW	20556	2553	2016	209	208	210
Craigie	WA	60178	6025	6123	601	613	608
Craigieburn	Vic	30435	3064	3033	301	313	311
Cramenton	Vic	30436	3549	3179	306	305	305
Cranbourne	Vic	30437	3977	3051	312	318	311
Cranbrook	WA	60179	6321	6032	603	601	601
Cranbrook	Tas	70111	7275	7016	702	701	701
Cranebrook	NSW	20557	2750	2153	201	214	214
Craven	NSW	20558	2422	2072	202	209	211
Crawley	WA	60180	6009	6112	601	611	608
Creek Junction	Vic	30438	3669	3068	308	307	307
Creighton	Vic	30439	3666	3068	308	307	307
Cremorne	NSW	20559	2090	2129	201	213	214
Cremorne	Tas	70112	7024	7008	701	701	701
Cremorne Junction	NSW	20560	2090	2129	201	213	214
Cremorne Point	NSW	20561	2090	2145	201	213	214
Crescent Head	NSW	20562	2440	2099	205	218	216
Cresswell Downs	NT	80016	4825	8003	802	-	801
Cressy	Vic	30440	3322	3048	302	301	301
Cressy	Tas	70113	7302	7029	703	703	703
Creswick	Vic	30441	3363	3052	304	303	303
Crib Point	Vic	30442	3919	3082	301	318	311
Cribb Island	Qld	40261	4015	4061	401	401	401
Cringila	NSW	20563	2501	2208	203	211	213
Cromer	NSW	20564	2099	2196	201	213	214
Cronulla	NSW	20565	2230	2171	201	216	214
Crooble	NSW	20566	2419	2211	206	202	202
Crooked Corner	NSW	20567	2625	2059	209	208	209
Crooked River	Vic	30443	3862	3008	310	309	309
Crookwell	NSW	20568	2625	2059	209	208	209
Croppa Creek	NSW	20569	2419	2211	206	202	202
Cross Roads	NSW	20570	2170	2112	201	215	214
Crossley	Vic	30444	3282	3019	303	302	302
Crossmaglen	NSW	20571	2492	2045	205	218	215
Crossover	Vic	30445	3821	3034	311	310	310
Croudace Bay	NSW	20572	2280	2106	202	209	211
Crowdy Head	NSW	20573	2491	2121	205	218	216
Crowlands	Vic	30446	3377	3007	304	303	303
Crows Nest	NSW	20574	2065	2145	201	213	214
Crows Nest	Qld	40262	4355	4190	404	410	412
Crowther	NSW	20575	2692	2033	209	208	209
Croxton	Vic	30447	3070	3135	301	314	311
Croxton East	Vic	30448	3301	3128	303	302	302
Croxton South	Vic	30733	3301	3128	303	302	302
Croydon	NSW	20576	2132	2004	201	217	214
Croydon	Vic	30449	3136	3053	301	316	311
Croydon	Qld	40263	4871	4191	410	406	408

TABLE IV.1 (CONT) - NTS PLACENAME DIRECTORY

Place Name	State	Place Code	Post Code	1976 LGAN	CSD	AGR	NTS Reg
Croydon	SA	50153	5008	5039	501	502	501
Croydon Park	NSW	20577	2133	2004	201	217	214
Croydon Park	SA	50154	5008	5027	501	503	501
Croydon West	SA	50809	5008	5131	501	502	501
Cryon	NSW	20578	2418	2194	207	203	203
Crystal Brook	SA	50155	5523	5021	507	507	504
Crystal Creek	NSW	20579	2484	2186	204	201	201
Cuballing	WA	60181	6311	6033	604	606	601
Cubbaroo Siding	NSW	20580	2418	2139	206	202	202
Cudal	NSW	20581	2864	2027	208	207	208
Cudgee	Vic	30450	3265	3197	303	302	302
Cudgegong	NSW	20582	2850	2162	208	207	208
Cudgen	NSW	20583	2485	2186	204	201	201
Cudgera Creek	NSW	20584	2484	2186	204	201	201
Cudgewa	Vic	30451	3705	3187	309	308	308
Cudlee Creek	SA	50156	5232	5035	502	509	506
Cudmirrah	NSW	20585	2540	2166	203	211	213
Cue	WA	60182	6640	6034	607	615	609
Culburra	SA	50157	5261	5020	504	510	507
Culburra Beach	NSW	20586	2540	2166	203	211	213
Culcairn	NSW	20587	2660	2060	211	205	206
Culgoa	Vic	30452	3530	3208	306	305	305
Cullen Bullen	NSW	20588	2744	2020	208	207	208
Cullenswood	Tas	70114	7215	7013	703	703	703
Cullerin	NSW	20589	2581	2082	209	208	209
Culloden	Vic	30453	3860	3109	310	309	309
Cullulleraine	Vic	30454	3501	3119	306	305	305
Cumberland Park	SA	50158	5041	5064	501	503	501
Cummins	SA	50159	5631	5054	506	505	502
Cumnock	NSW	20590	2867	2126	208	207	208
Cundare	Vic	30455	3251	3081	303	302	302
Cunderdin	WA	60183	6407	6035	605	607	604
Cundinup	WA	60184	6275	6088	602	602	602
Cundle Flat	NSW	20591	2424	2121	205	218	216
Cundletown	NSW	20592	2430	2177	205	218	216
Cungena	SA	50160	5660	5114	506	505	502
Cunjurong Point	NSW	20593	2539	2166	203	211	213
Cunnamulla	Qld	40264	4490	4251	405	409	411
Cunningham	Qld	40265	4370	4265	404	410	412
Cuprona	Tas	70115	7316	7032	704	702	702
Curban	NSW	20594	2742	2070	207	203	203
Curdie Vale	Vic	30456	3268	3086	303	302	302
Curdies River	Vic	30457	3268	3086	303	302	302
Curl Curl	NSW	20595	2096	2196	201	213	214
Curl Curl North	NSW	20596	2099	2196	201	213	214
Curlewis	NSW	20597	2378	2113	206	202	202
Curlewis	Vic	30458	3222	3020	302	301	301
Curlwaa	NSW	20598	2648	2201	211	205	205
Curra	Qld	40266	4570	4272	403	402	404
Currabubula	NSW	20599	2342	2152	206	202	202

TABLE IV.1 (CONT) - NTS PLACENAME DIRECTORY

Place Name	State	Place Code	Post Code	1976 LGAN	CSD	AGR	NTS Reg
Currajong	Qld	40267	4812	4275	409	405	407
Curramulka	SA	50161	5580	5063	503	506	503
Currarong	NSW	20600	2540	2166	203	211	213
Currawang	NSW	20601	2580	2132	209	208	209
Currawarna	NSW	20602	2650	2124	210	206	207
Currency Creek	SA	50162	5251	5094	502	509	506
Currie	Tas	70116	7256	7025	704	702	702
Currumbin	Qld	40268	4223	4208	402	401	402
Currumbin Beach	Qld	40269	4223	4208	402	401	402
Curtin	ACT	10022	2605	1017	101	-	101
Curyo	Vic	30459	3483	3026	305	304	304
Cuthbert	WA	60185	6330	6001	603	601	601
Cuttabri	NSW	20603	2388	2139	206	202	202
Cygnnet	Tas	70117	7112	7033	702	701	701
Cygnnet River	SA	50163	5220	5049	502	509	506
Daceyville	NSW	20604	2032	2028	201	216	214
Dadswells Bridge	Vic	30460	3385	3203	305	304	304
Daglish	WA	60186	6008	6112	601	611	608
Dagmar	Qld	41161	4873	4195	410	406	408
Daguilar	Qld	40270	4513	4179	402	401	403
Dagun	Qld	40271	4570	4281	403	402	404
Daintree	Qld	40272	4873	4195	410	406	408
Daisy Hill	Vic	30461	3465	3185	307	306	306
Daisy Hill	Qld	40432	4128	4001	402	401	402
Dajarra	Qld	40273	4824	4188	411	407	409
Dalby	Qld	40274	4405	4192	404	410	412
Dalgety	NSW	20605	2630	2168	209	208	210
Dalkeith	WA	60187	6009	6092	601	611	608
Dallarnil	Qld	40275	4621	4014	403	402	404
Dallas	Vic	30462	3047	3031	301	313	311
Dalmeny	NSW	20606	2546	2067	209	208	210
Dalmore	Vic	30463	3981	3051	312	318	311
Dalrymple Heights	Qld	40276	4741	4237	408	404	406
Dalton	NSW	20607	2581	2082	209	208	209
Dalveen	Qld	40277	4374	4265	404	410	412
Dalwallinu	WA	60188	6609	6036	605	610	607
Daly River	NT	80017	5791	8004	802	-	801
Daly Waters	NT	80018	5760	8003	802	-	801
Dalyston	Vic	30464	3992	3017	312	318	311
Dampier	WA	60189	6713	6106	608	608	605
Dandalup North	WA	60548	6207	6087	602	613	608
Dandaragan	WA	60190	6507	6037	605	610	607
Dandenong	Vic	30465	3175	3054	301	318	311
Dandongadale	Vic	30466	3737	3129	309	308	308
Dangar	NSW	20609	2309	2062	202	209	211
Dangar Island	NSW	20610	2253	2089	201	213	214
Dangarfield	NSW	20608	2336	2163	202	209	211
Dangin	WA	60191	6382	6103	605	607	604
Danyo	Vic	30467	3512	3190	306	305	305
Dapto	NSW	20611	2530	2208	203	211	213

TABLE IV.1 (CONT) -- NTS PLACENAME DIRECTORY

Place Name	State	Place Code	Post Code	1976 LGAN	CSD	AGR	NTS Reg
Daradgee	Qld	40278	4860	4221	410	406	408
Darbys Falls	NSW	20612	2793	2197	208	207	208
Dardadine	WA	60192	6391	6130	604	606	601
Dardanup	WA	60193	6236	6038	602	602	602
Dareton	NSW	20613	2717	2201	211	205	205
Dargo	Vic	30468	3862	3008	310	309	309
Dark Corner	NSW	20614	2795	2185	208	207	208
Darkan	WA	60194	6392	6125	604	606	601
Darke Peak	SA	50164	5642	5018	506	505	502
Darkes Forest	NSW	20615	2508	2208	203	211	213
Darlimurla	Vic	30469	3871	3127	311	310	310
Darling	Vic	30470	3145	3111	301	317	311
Darling Point	NSW	20616	2027	2209	201	212	214
Darlinghurst	NSW	20617	2010	2172	201	212	214
Darlington	NSW	20618	2008	2169	201	212	214
Darlington	Vic	30471	3271	3126	303	302	302
Darlington	SA	50165	5047	5059	501	504	501
Darlington	WA	60195	6070	6085	601	613	608
Darlington Point	NSW	20619	2706	2135	210	206	207
Darnick	NSW	20620	2745	2042	212	204	204
Darnum	Vic	30472	3822	3196	311	310	310
Daroobalgie	NSW	20621	2883	2096	208	207	208
Darra	Qld	40279	4076	4062	401	401	401
Darradup	WA	60196	6275	6088	602	602	602
Darraweit Guim	Vic	30473	3654	3096	308	307	307
Darriman	Vic	30474	3851	3001	311	310	310
Dartbrook	NSW	20622	2336	2163	202	209	211
Dartmoor	Vic	30475	3304	3147	303	302	302
Dartmouth	Vic	30734	3701	3181	309	308	308
Dartmouth	Qld	40280	4730	4215	407	408	410
Darwin	NT	80019	5790	8009	801	-	801
Darwin Bags	NT	80020	5791	8009	801	-	801
Darwin Boxes	NT	80021	5794	8009	801	-	801
Darwin Mil PO	NT	80022	5791	8009	801	-	801
Darwin RAAF	NT	80023	5789	8028	801	-	801
Davenport	WA	60297	6230	6017	602	602	602
Daveyston	SA	50166	5361	5030	502	508	505
Davidson	NSW	20623	2085	2196	201	213	214
Davis Park	WA	60197	6162	6048	601	612	608
Davistown	NSW	20624	2250	2075	201	210	212
Daw Park	SA	50167	5041	5064	501	503	501
Dawesley	SA	50168	5252	5069	502	509	506
Dawsons Hill	NSW	20625	2330	2167	202	209	211
Dayboro	Qld	40281	4521	4254	402	401	403
Daylesford	Vic	30476	3460	3055	304	303	303
Daymar	Qld	40282	4317	4276	404	410	412
Daysdale	NSW	20626	2646	2057	211	205	206
Deagon	Qld	40283	4017	4063	401	401	401
Deakin	ACT	10023	2600	1018	101	-	101
Dean	Vic	30477	3352	3035	304	303	303

TABLE IV.1 (CONT) - NTS PLACENAME DIRECTORY

Place Name	State	Place Code	Post Code	1976 LGAN	CSD	AGR	NTS Reg
Deanmill	WA	60198	6258	6072	602	602	602
Deans Marsh	Vic	30478	3235	3204	302	301	301
Deception Bay	Qld	40284	4508	4179	402	401	403
Deddick	Vic	30479	3888	3140	310	309	309
Deddington	Tas	70118	7212	7012	703	703	703
Dederang	Vic	30480	3691	3209	309	308	308
Dee Lagoon	Tas	70119	7461	7020	702	701	701
Dee Why	NSW	20627	2099	2196	201	213	214
Deep Lead	Vic	30481	3381	3175	305	304	304
Deepdene	Vic	30482	3103	3037	301	315	311
Deepwater	NSW	20628	2371	2164	206	202	202
Deer Park	Vic	30483	3023	3177	301	312	311
Deeral	Qld	40285	4871	4243	410	406	408
Degraves St PO Melb	Vic	30484	3000	3115	301	312	311
Delamere	SA	50169	5204	5132	502	509	506
Delegate	NSW	20629	2554	2016	209	208	210
Delegate River East	Vic	30485	3888	3139	310	309	309
Dellicknora	Vic	30486	3888	3140	310	309	309
Delmont	Tas	70120	7302	7029	703	703	703
Deloraine	Tas	70121	7304	7009	703	703	703
Delungra	NSW	20630	2403	2116	206	202	202
Denbarker	WA	60199	6324	6101	603	601	601
Denial Bay	SA	50170	5690	5075	506	505	502
Deniliquin	NSW	20631	2710	2061	211	205	205
Denistone	NSW	20632	2114	2161	201	213	214
Denistone East	NSW	20633	2112	2161	201	213	214
Denman	NSW	20634	2328	2062	202	209	211
Denmark	WA	60200	6333	6039	603	601	601
Dennes Point	Tas	70122	7157	7004	702	701	701
Dennington	Vic	30487	3280	3197	303	302	302
Depot Beach	NSW	22353	2536	2166	203	211	213
Derby	Vic	30488	3516	3113	307	306	306
Derby	WA	60201	6728	6126	609	609	606
Derby	Tas	70123	7254	7037	703	703	703
Dereel	Vic	30489	3352	3104	302	301	301
Dergholm	Vic	30490	3312	3076	303	302	302
Dernancourt	SA	50171	5075	5117	501	501	501
Derrimut	Vic	30491	3012	3177	301	312	311
Derrinallum	Vic	30492	3325	3081	303	302	302
Derriwong	NSW	20635	2745	2105	208	207	208
Derwent Bridge	Tas	70124	7465	7020	702	701	701
Derwent Park	Tas	70125	7009	7017	701	701	701
Detention River	Tas	70126	7321	7007	704	702	702
Detpa	Vic	30493	3423	3058	305	304	304
Devenish	Vic	30494	3726	3022	308	307	307
Deviot	Tas	70127	7251	7001	703	703	703
Devon Meadows	Vic	30495	3977	3051	312	318	311
Devon North	Vic	30496	3844	3001	311	310	310
Devon Park	SA	50172	5008	5027	501	503	501
Devoncourt Station	Qld	40286	4824	4188	411	407	409

TABLE IV.1 (CONT) - NTS PLACENAME DIRECTORY

Place Name	State	Place Code	Post Code	1976 LGAN	CSD	AGR	NTS Reg
Devonport	Tas	70128	7310	7010	704	702	702
Dharruk	NSW	20636	2770	2018	201	214	214
Dhurringile	Vic	30497	3610	3157	308	307	307
Diamond Creek	Vic	30498	3089	3057	301	314	311
Dianas Basin	Tas	70129	7215	7034	703	703	703
Dianella	WA	60202	6062	6111	601	611	608
Diapur	Vic	30499	3418	3107	305	304	304
Dickson	ACT	10024	2602	1019	101	-	101
Diddleum Plains	Tas	70130	7257	7039	703	703	703
Digby	Vic	30500	3309	3147	303	302	302
Diggers Rest	Vic	30501	3427	3116	301	312	311
Diggora West	Vic	30502	3561	3156	307	306	306
Dillon Bay	WA	60203	6338	6051	603	601	601
Dilston	Tas	70131	7252	7028	703	703	703
Dimboola	Vic	30503	3414	3058	305	304	304
Dimbulah	Qld	40287	4872	4233	410	406	408
Dindiloa	WA	60204	6532	6023	607	603	607
Dingee	Vic	30504	3571	3064	307	306	306
Dingley	Vic	30505	3172	3173	301	318	311
Dingo	Qld	40288	4702	4196	406	403	405
Dingwall	Vic	30506	3579	3094	306	305	305
Dinmore	Qld	40289	4303	4217	401	401	402
Dinninup	WA	60205	6244	6011	602	602	602
Direk	SA	50173	5110	5074	501	501	501
Dirrambandi	Qld	40290	4392	4006	405	409	411
Dixons Creek	Vic	30507	3775	3084	312	316	311
Dobies	Vic	30508	3377	3006	304	303	303
Docker	Vic	30509	3678	3142	309	308	308
Dodges Ferry	Tas	70132	7173	7041	702	701	701
Dolans Bay	NSW	20637	2229	2171	201	216	214
Dollar	Vic	30510	3871	3207	311	310	310
Dolls Point	NSW	20638	2219	2160	201	216	214
Don	Tas	70133	7310	7010	704	702	702
Donald	Vic	30511	3480	3090	307	306	306
Doncaster	Vic	30512	3108	3060	301	315	311
Doncaster East	Vic	30513	3109	3060	301	315	311
Dongara	WA	60206	6525	6057	607	603	607
Donnelly River Mill	WA	60207	6255	6072	602	602	602
Donnybrook	Vic	30514	3652	3201	301	314	311
Donnybrook	WA	60208	6239	6040	602	602	602
Donvale	Vic	30515	3111	3060	301	315	311
Doodenanning	WA	60209	6381	6103	605	607	604
Doodlakine	WA	60210	6411	6061	605	605	604
Dooen	Vic	30516	3401	3203	305	304	304
Dookie	Vic	30517	3646	3157	308	307	307
Dookie Agri College	Vic	30518	3647	3157	308	307	307
Doomadgee	Qld	40291	4830	4178	411	407	409
Doomben	Qld	40292	4007	4066	401	401	401
Doon Doon	NSW	20639	2484	2186	204	201	201
Doonside	NSW	20640	2767	2018	201	214	214

TABLE IV.1 (CONT) - NTS PLACENAME DIRECTORY

Place Name	State	Place Code	Post Code	1976 LGAN	CSD	AGR	NTS Reg
Dooralong	NSW	20641	2259	2210	201	210	212
Dora Creek	NSW	20642	2264	2106	202	209	211
Doreen	Vic	30519	3754	3201	301	314	311
Dorodong	Vic	30520	3312	3076	303	302	302
Dorrigo	NSW	20643	2453	2014	205	218	215
Dorrington	Qld	40293	4060	4028	401	401	401
Dorrroughby	NSW	20644	2480	2180	204	201	201
Double Bay	NSW	20645	2028	2209	201	212	214
Double Creek	Tas	70134	7273	7042	702	701	701
Doubleview	WA	60211	6018	6111	601	611	608
Doubtful Creek	NSW	20646	2470	2104	204	201	201
Douglas	Vic	30521	3401	3101	305	304	304
Douglas Park	NSW	20647	2569	2207	201	215	214
Douglas River	Tas	70135	7215	7013	703	703	703
Dover	Tas	70136	7116	7011	702	701	701
Dover Gardens	SA	50174	5048	5059	501	504	501
Dover Heights	NSW	20648	2030	2198	201	212	214
Doveton	Vic	30522	3177	3024	301	318	311
Dowerin	WA	60212	6461	6041	605	607	604
Downer	ACT	10025	2602	1020	101	-	101
Doyalson	NSW	20649	2259	2210	201	210	212
Drake	NSW	20650	2470	2179	206	202	202
Drayton	Qld	40294	4350	4273	404	410	412
Dreeite	Vic	30523	3249	3048	302	301	301
Drewvale	Qld	40433	4116	4036	401	401	401
Drik Drik	Vic	30524	3304	3147	303	302	302
Drillham	Qld	40295	4424	4246	404	410	412
Dripstone	NSW	20651	2820	2200	207	203	203
Dromana	Vic	30525	3936	3070	301	318	311
Dromana West	Vic	30526	3938	3070	301	318	311
Dromedary	Tas	70137	7400	7003	702	701	701
Drouin	Vic	30527	3818	3034	311	310	310
Drummond	Vic	30528	3461	3055	304	303	303
Drummoyne	NSW	20652	2047	2063	201	217	214
Drung South	Vic	31971	3401	3203	305	304	304
Dry Creek	SA	50175	5094	5027	501	503	501
Drysdale	Vic	30529	3222	3020	302	301	301
Duaringa	Qld	40296	4702	4196	406	403	405
Dubbo	NSW	20653	2830	2064	207	203	203
Dublin	SA	50176	5501	5057	502	508	505
Duchess	Qld	40297	4824	4188	411	407	409
Duckmaloi	NSW	20654	2787	2148	208	207	208
Dudinin	WA	60213	6363	6066	604	606	601
Dudley	NSW	20655	2290	2106	202	209	211
Dudley Park	SA	50177	5008	5027	501	503	501
Dudley South	Vic	30530	3995	3206	312	318	311
Duffy	ACT	10026	2611	1021	101	-	101
Duffys Forest	NSW	20656	2084	2196	201	213	214
Dukin	WA	60214	6400	6065	605	607	604
Dulacca	Qld	40298	4425	4246	404	410	412

TABLE IV.1 (CONT) - NTS PLACENAME DIRECTORY

Place Name	State	Place Code	Post Code	1976 LGAN	CSD	AGR	NTS Reg
Dululu	Qld	40299	4702	4007	406	403	405
Dulverton	Tas	70138	7307	7023	704	702	702
Dulwich	SA	50178	5065	5011	501	504	501
Dulwich Hill	NSW	20657	2203	2122	201	214	214
Dumbalk	Vic	30531	3956	3207	311	310	310
Dumbleyung	WA	60215	6350	6042	604	606	601
Dumosa	Vic	30532	3527	3208	306	305	305
Dunalley	Tas	70139	7177	7041	702	701	701
Dunbible Creek	NSW	20658	2484	2186	204	201	201
Dunbogan	NSW	20659	2443	2085	205	218	216
Dunbulbalane	Vic	30533	3636	3186	308	307	307
Duncraig	WA	60216	6023	6123	601	613	608
Dundas	NSW	20660	2117	2151	201	214	214
Dundee	NSW	20661	2370	2164	206	202	202
Dundonnell	Vic	30534	3271	3126	303	302	302
Dundurrabin	NSW	20662	2453	2147	205	218	215
Dunedoo	NSW	20663	2854	2050	207	203	203
Dungay	NSW	20664	2484	2186	204	201	201
Dungog	NSW	20665	2420	2066	202	209	211
Dungowan	NSW	20666	2340	2152	206	202	202
Dunheved	NSW	20667	2760	2153	201	214	214
Dunkeld	NSW	20668	2795	2001	208	207	208
Dunkeld	Vic	30535	3294	3128	303	302	302
Dunmore	NSW	20669	2531	2165	203	211	213
Dunnstown	Vic	30536	3352	3036	304	303	303
Dunolly	Vic	30537	3472	3025	307	306	306
Dunoon	NSW	20670	2480	2180	204	201	201
Dunorlan	Tas	70140	7257	7009	703	703	703
Dunrobin	Vic	30538	3312	3076	303	302	302
Dunsborough	WA	60217	6281	6018	602	602	602
Duntroon	ACT	10027	2600	1009	101	-	101
Dunwich	Qld	40300	4163	4260	401	401	402
Durack	Qld	41126	4077	4129	401	401	401
Dural	NSW	20671	2158	2089	201	213	214
Duramana	NSW	20672	2795	2185	208	207	208
Duranbah	NSW	20673	2484	2186	204	201	201
Duranillin	WA	60218	6393	6125	604	606	601
Durham Lead	Vic	30539	3357	3036	304	303	303
Durham Ox	Vic	30540	3575	3077	307	306	306
Duri	NSW	20674	2416	2152	206	202	202
Durong South	Qld	40301	4607	4283	403	402	404
Durras	NSW	20675	2536	2067	209	208	210
Dutton	SA	50179	5356	5119	504	508	505
Dutton Park	Qld	40302	4102	4065	401	401	401
Duverney	Vic	30541	3323	3081	303	302	302
Dwarda	WA	60219	6308	6122	604	606	601
Dwellingup	WA	60220	6213	6087	602	613	608
Dyers Crossing	NSW	20676	2429	2121	205	218	216
Dynnyrne	Tas	70141	7005	7021	701	701	701
Dyraaba Central	NSW	20677	2470	2104	204	201	201

TABLE IV.1 (CONT) - NTS PLACENAME DIRECTORY

Place Name	State	Place Code	Post Code	1976 LGAN	CSD	AGR	NTS Reg
Dysart	Tas	70142	7408	7019	702	701	701
Eagle Farm	Qld	40303	4007	4066	401	401	401
Eagle Heights	Qld	40304	4271	4011	402	401	402
Eagle Junction	Qld	40305	4011	4057	401	401	401
Eagle Point	Vic	30542	3878	3011	310	309	309
Eagle on the Hill	SA	50180	5150	5112	501	503	501
Eaglehawk	Vic	30543	3556	3063	307	306	306
Eaglehawk Neck	Tas	70143	7179	7044	702	701	701
Eaglemont	Vic	30544	3084	3085	301	314	311
Earlville	Qld	40306	4870	4180	410	406	408
Earlwood	NSW	20678	2206	2039	201	216	214
East Allendale	SA	50015	5291	5097	505	508	508
East Altona	Vic	30024	3025	3003	301	312	311
East Bankstown	NSW	20076	2190	2009	201	216	214
East Bentleigh	Vic	30148	3165	3123	301	317	311
East Brighton	Vic	30224	3187	3029	301	317	311
East Brisbane	Qld	40307	4169	4067	401	401	401
East Brunswick	Vic	30241	3057	3032	301	313	311
East Bullsbrook	WA	60105	6084	6113	601	613	608
East Burwood	Vic	30278	3151	3037	301	315	311
East Camberwell	Vic	30297	3126	3037	301	315	311
East Caulfield	Vic	30345	3145	3111	301	317	311
East Cloverdale	WA	60155	6105	6007	601	612	608
East Cooma	NSW	22349	2630	2052	209	208	210
East Croxton	Vic	30448	3301	3128	303	302	302
East Delegate River	Vic	30485	3888	3139	310	309	309
East Denistone	NSW	20633	2112	2161	201	213	214
East Doncaster	Vic	30513	3109	3060	301	315	311
East Elizabeth	SA	50192	5112	5025	501	501	501
East Felton	Qld	40345	4358	4182	404	410	412
East Fremantle	WA	60222	6158	6044	601	612	608
East Galaquil	Vic	30735	3395	3195	305	304	304
East Geelong	Vic	30646	3219	3020	302	301	301
East Glenelg	SA	50251	5045	5034	501	502	501
East Greenmount	Qld	40410	4359	4182	404	410	412
East Gresford	NSW	20679	2491	2066	202	209	211
East Greta	NSW	20680	2321	2118	202	209	211
East Hammondville	NSW	20937	2171	2112	201	215	214
East Hawthorn	Vic	30760	3123	3083	301	315	311
East Hills	NSW	20681	2213	2009	201	216	214
East Ipswich	Qld	40308	4305	4217	401	401	402
East Jancourt	Vic	30825	3266	3081	303	302	302
East Keilor	Vic	30861	3033	3092	301	312	311
East Kew	Vic	30876	3102	3095	301	315	311
East Kialla	Vic	30880	3630	3168	308	307	307
East Kilmore	Vic	30888	3601	3096	308	307	307
East Kotara	NSW	21137	2305	2144	202	209	211
East Lynne	NSW	20682	2536	2166	203	211	213
East Maitland	NSW	20683	2323	2118	202	209	211
East Maluern	Vic	31448	3145	3111	301	317	311

TABLE IV.1 (CONT) - NTS PLACENAME DIRECTORY

Place Name	State	Place Code	Post Code	1976 LGAN	CSD	AGR	NTS Reg
East Mayfield	NSW	21316	2305	2144	202	209	211
East Melbourne	Vic	30545	3002	3115	301	312	311
East Metcalfe	Vic	31108	3444	3117	307	306	306
East Mincha	Vic	31124	3567	3094	306	305	305
East Mirboo	Vic	31135	3870	3121	311	310	310
East Moreland	Vic	31174	3057	3032	301	313	311
East Mount Gravatt	Qld	41124	4122	4117	401	401	401
East Naringaningalook	Vic	31256	3636	3044	308	307	307
East Narre Warren	Vic	31262	3804	3024	301	318	311
East Neerim	Vic	31274	3831	3034	311	310	310
East Ni Ni	Vic	31300	3417	3058	305	304	304
East PO Melb Collins St	Vic	30405	3000	3115	301	312	311
East Palmerston	Qld	40309	4860	4221	410	406	408
East Panitya	Vic	31358	3490	3190	306	305	305
East Parndana	SA	50561	5220	5049	502	509	506
East Pastoria	Vic	31368	3444	3103	307	306	306
East Perth	WA	60223	6000	6099	601	611	608
East Polkemmet	Vic	31396	3401	3004	305	304	304
East Ringwood	Vic	31462	3135	3154	301	316	311
East Rockingham	WA	60224	6168	6105	601	612	608
East Rosewater	SA	50649	5013	5091	501	502	501
East Ryde	NSW	21777	2113	2161	201	213	214
East Sale RAAF	Vic	31500	3852	3008	310	309	309
East Salisbury	SA	50660	5109	5109	501	501	501
East Shelbourne	Vic	31534	3551	3113	307	306	306
East Shepparton	Vic	31539	3631	3168	308	307	307
East Silkwood	Qld	40897	4857	4221	410	406	408
East Tarwin	Vic	31658	3871	3001	311	310	310
East Telangatuk	Vic	31669	3401	3101	305	304	304
East Toorale	NSW	20684	2840	2029	207	203	203
East Trentham	Vic	31733	3458	3103	307	306	306
East Urangeline	NSW	22083	2656	2114	210	206	207
East Vectis	Vic	31760	3401	3203	305	304	304
East Victoria Park	WA	60721	6101	6099	601	611	608
East Wacol Immig Centre	Qld	41009	4076	4160	401	401	401
East Wallan Wallan	Vic	31785	3655	3096	308	307	307
East Wandearah	SA	50789	5523	5021	507	507	504
East Wollongong	NSW	22250	2500	2208	203	211	213
East Yeoburn	Vic	31948	3579	3094	306	305	305
Eastbrook	WA	60225	6260	6072	602	602	602
Eastern Creek	NSW	20685	2766	2018	201	214	214
Eastern Plains Zoo	NSW	22354	-	2083	206	202	202
Eastern View	Vic	30546	3221	3016	302	301	301
Eastlakes	NSW	20686	2018	2028	201	216	214
Eastmoor	Vic	30547	3165	3123	301	317	311
Eastville	Vic	30548	3463	3113	307	306	306
Eastwood	NSW	20687	2122	2172	201	212	214
Eastwood	SA	50181	5063	5011	501	504	501
Eastwood	Tas	70144	7018	7008	701	701	701
Eaton	WA	60226	6232	6038	602	602	602

TABLE IV.1 (CONT) - NTS PLACENAME DIRECTORY

Place Name	State	Place Code	Post Code	1976 LGAN	CSD	AGR	NTS Reg
Ebbw Vale	Qld	40310	4304	4217	401	401	402
Ebden	Vic	30549	3691	3205	309	308	308
Ebenezer	NSW	20688	2756	2046	201	214	214
Ebor	NSW	20689	2350	2083	206	202	202
Echuca	Vic	30550	3625	3065	307	306	306
Echunga	SA	50182	5153	5060	502	504	501
Ecklin South	Vic	30551	3265	3086	303	302	302
Eddington	Vic	30552	3472	3025	307	306	306
Eddystone	Tas	70145	7254	7034	703	703	703
Eden	NSW	20690	2551	2094	209	208	210
Eden Hill	WA	60227	6054	6005	601	611	608
Eden Hills	SA	50183	5050	5064	501	503	501
Eden Park	Vic	30553	3757	3201	301	314	311
Eden Valley	SA	50184	5235	5072	502	509	506
Edenhope	Vic	30554	3318	3101	305	304	304
Edensor Park	NSW	20691	2176	2068	201	214	214
Edge Hill	Qld	40311	4870	4180	410	406	408
Edgecliff	NSW	20692	2027	2209	201	212	214
Edgecombe	Vic	30555	3444	3103	307	306	306
Edgeroi	NSW	20693	2419	2139	206	202	202
Edgeworth	NSW	20694	2285	2106	202	209	211
Edi	Vic	30556	3678	3142	309	308	308
Edillilie	SA	50185	5630	5054	506	505	502
Edinburgh RAAF	SA	50186	5111	5109	501	501	501
Edith	NSW	20695	2787	2148	208	207	208
Edith Creek	Tas	70146	7330	7007	704	702	702
Edithburgh	SA	50187	5583	5133	503	506	503
Edithvale	Vic	30557	3196	3042	301	318	311
Edmonton	Qld	40312	4869	4243	410	406	408
Edward River	Qld	40313	4871	4189	410	406	408
Edwards Find	WA	60228	6426	6137	605	605	604
Edwardston	SA	50188	5039	5059	501	504	501
Egg Lagoon	Tas	70147	7256	7025	704	702	702
Eglinton	NSW	20696	2795	2185	208	207	208
Eidsvold	Qld	40314	4627	4198	403	402	404
Eight Mile Plains	Qld	40315	4123	4068	401	401	401
Eildon	Vic	30558	3713	3002	308	307	307
Eildon	Qld	40316	4030	4165	401	401	401
Einasleigh	Qld	40317	4871	4201	410	406	408
Ejanding	WA	60229	6464	6041	605	607	604
Ekibin	Qld	40318	4121	4153	401	401	401
El Arish	Qld	40319	4855	4221	410	406	408
Elaine	Vic	30559	3334	3036	304	303	303
Elands	NSW	20697	2429	2121	205	218	216
Elanora Heights	NSW	20698	2101	2196	201	213	214
Elbow Hill	SA	50189	5607	5029	506	505	502
Elderslie	Tas	70148	7400	7003	702	701	701
Elderslie Braxton	NSW	20699	2330	2167	202	209	211
Elderslie Camden	NSW	20700	2570	2036	201	215	214
Eldon	Tas	70149	7203	7036	702	701	701

TABLE IV.1 (CONT) - NTS PLACENAME DIRECTORY

Place Name	State	Place Code	Post Code	1976 LGAN	CSD	AGR	NTS Reg
Eldorado	Vic	30560	3746	3192	309	308	308
Electrona	Tas	70150	7100	7024	702	701	701
Eleebana	NSW	20701	2280	2106	202	209	211
Elgin	WA	60230	6237	6020	602	602	602
Elimbah	Qld	40320	4516	4179	402	401	403
Elizabeth	SA	50190	5112	5025	501	501	501
Elizabeth Bay	NSW	20702	2011	2210	201	210	212
Elizabeth Downs	SA	50191	5113	5025	501	501	501
Elizabeth East	SA	50192	5112	5025	501	501	501
Elizabeth Field	SA	50193	5113	5074	501	501	501
Elizabeth Grove	SA	50194	5112	5025	501	501	501
Elizabeth Heights	SA	50195	5112	5025	501	501	501
Elizabeth North	SA	50196	5113	5025	501	501	501
Elizabeth Park	SA	50197	5113	5025	501	501	501
Elizabeth South	SA	50198	5112	5025	501	501	501
Elizabeth Town	Tas	70151	7304	7009	703	703	703
Elizabeth Vale	SA	50199	5112	5025	501	501	501
Elizabeth West	SA	50200	5113	5025	501	501	501
Ellalong	NSW	20703	2325	2043	202	209	211
Ellam	Vic	30561	3422	3058	305	304	304
Ellaswood	Vic	30562	3875	3011	310	309	309
Elleker	WA	60231	6329	6002	603	601	601
Ellenborough	NSW	20704	2446	2085	205	218	216
Ellendale	Tas	70152	7459	7020	702	701	701
Ellengrove	Qld	40321	4077	4064	401	401	401
Ellerslie	Vic	30563	3265	3126	303	302	302
Ellerston	NSW	20705	2337	2163	202	209	211
Elliminyt	Vic	30564	3249	3048	302	301	301
Elliot	Tas	70153	7325	7048	704	702	702
Elliot	NT	80024	5760	8003	802	-	801
Elliot Heads	Qld	40322	4670	4285	403	402	404
Elliston	SA	50201	5670	5026	506	505	502
Elmhurst	Vic	30565	3469	3006	304	303	303
Elmore	Vic	30566	3558	3008	310	309	309
Elong Elong	NSW	20706	2742	2200	207	203	203
Elphinstone	Vic	30567	3448	3117	307	306	306
Elsmore	NSW	20707	2370	2116	206	202	202
Elsternwick	Vic	30568	3185	3040	301	317	311
Eltham	NSW	20708	2480	2180	204	201	201
Eltham	Vic	30569	3095	3066	301	314	311
Elvina Bay	NSW	20709	2105	2196	201	213	214
Elwick	Tas	70154	7010	7017	701	701	701
Elwood	Vic	30570	3184	3162	301	311	311
Embleton	WA	60232	6062	6006	601	611	608
Emerald	Vic	30571	3782	3169	301	316	311
Emerald	Qld	40323	4720	4199	406	403	405
Emerton	NSW	20710	2770	2018	201	214	214
Emita	Tas	70155	7255	7014	703	703	703
Emmaville	NSW	20711	2371	2164	206	202	202
Emmet	Qld	40324	4736	4219	407	408	410

TABLE IV.1 (CONT) - NTS PLACENAME DIRECTORY

Place Name	State	Place Code	Post Code	1976 LGAN	CSD	AGR	NTS Reg
Empire Bay	NSW	20712	2256	2075	201	210	212
Empire Vale	NSW	20713	2478	2182	204	201	201
Emu	Vic	30572	3475	3090	307	306	306
Emu Creek	Vic	30573	3551	3176	307	306	306
Emu Downs	SA	50202	5381	5106	503	508	505
Emu Heights	Tas	70156	7320	7005	704	702	702
Emu Park	Qld	40325	4703	4229	406	403	405
Emu Plains	NSW	20714	2750	2153	201	214	214
Emu Point	WA	60233	6330	6001	603	601	601
Emu Vale	Qld	40326	4371	4207	404	410	412
Endsleigh	NSW	20715	2800	2038	208	207	208
Eneabba	WA	60234	6518	6021	607	603	607
Enfield	NSW	20716	2136	2170	201	217	214
Enfield	Vic	30574	3352	3036	304	303	303
Enfield	SA	50203	5085	5027	501	503	501
Engadine	NSW	20717	2233	2171	201	216	214
Englefield	Vic	30575	3407	3193	303	302	302
English Town	Tas	70157	7212	7012	703	703	703
Enmore	NSW	20718	2042	2122	201	214	214
Enngonia	NSW	20719	2840	2029	207	203	203
Enoggera	Qld	40327	4051	4069	401	401	401
Enoggera Mil Po	Qld	40328	4052	4069	401	401	401
Ensay	Vic	30576	3895	3139	310	309	309
Eppalock	Vic	30577	3551	3176	307	306	306
Epping	NSW	20720	2121	2089	201	213	214
Epping	Vic	30578	3076	3201	301	314	311
Epping Forest	Tas	70158	7257	7006	703	703	703
Epsom	Vic	30579	3551	3088	307	306	306
Eradu	WA	60235	6532	6054	607	603	607
Eraring	NSW	20721	2264	2106	202	209	211
Erica	Vic	30580	3825	3130	311	310	310
Erigolia	NSW	20722	2671	2040	210	206	207
Erikin	WA	60236	6387	6016	605	605	604
Erina	NSW	20723	2250	2075	201	210	212
Erindale	SA	50204	5066	5011	501	504	501
Erinunderra	Vic	30581	3889	3140	310	309	309
Ermington	NSW	20724	2115	2151	201	214	214
Erobin	Qld	40329	4160	4260	401	401	402
Eromanga	Qld	40330	4480	4258	405	409	411
Erowal Bay	NSW	20725	2540	2166	203	211	213
Erriba	Tas	70159	7310	7023	704	702	702
Erskine	WA	60298	6210	6071	602	612	608
Erskine Park	NSW	20923	2759	2153	201	214	214
Erskineville	NSW	20726	2043	2169	201	212	214
Esk	Qld	40331	4312	4200	402	401	403
Esk Upper	Tas	70633	7214	7013	703	703	703
Eskdale	Vic	30582	3701	3181	309	308	308
Esperance	WA	60237	6450	6046	606	604	603
Essendon	Vic	30583	3040	3067	301	312	311
Essendon Airport	Vic	30584	3041	3092	301	312	311

TABLE IV.1 (CONT) - NTS PLACENAME DIRECTORY

Place Name	State	Place Code	Post Code	1976 LGAN	CSD	AGR	NTS Reg
Essendon North	Vic	30585	3041	3067	301	312	311
Estelville	NSW	20727	2286	2106	202	209	211
Ethelton	SA	50205	5015	5091	501	502	501
Eton	Qld	40332	4741	4255	408	404	406
Ettalong Beach	NSW	20728	2257	2075	201	210	212
Ettrick	NSW	20729	2474	2104	204	201	201
Etwell St East Vict Pk	WA	60221	6101	6099	601	611	608
Euabalong	NSW	20730	2877	2044	207	203	203
Euabalong West	NSW	20731	2745	2044	207	203	203
Eubenangee	Qld	40333	4860	4221	410	406	408
Euchareena	NSW	20732	2741	2200	207	203	203
Eucla	WA	60833	6690	6043	606	604	603
Eucumbene	NSW	20733	2630	2168	209	208	210
Eudlo	Qld	40334	4554	4234	402	401	403
Eudunda	SA	50206	5374	5028	503	508	505
Eugenana	Tas	70160	7310	7010	704	702	702
Eugowra	NSW	20734	2806	2027	208	207	208
Eulo	Qld	40335	4491	4251	405	409	411
Eumundi	Qld	40336	4562	4234	402	401	403
Eumungerie	NSW	20735	2742	2173	207	203	203
Eungai Creek	NSW	20736	2492	2138	205	218	215
Eungella	NSW	20737	2484	2186	204	201	201
Euramo	Qld	40337	4854	4183	410	406	408
Euratha	NSW	20738	2671	2019	208	207	208
Eureka	NSW	20739	2480	2035	204	201	201
Eureka	Vic	30586	3350	3012	304	303	303
Eurelia	SA	50207	5430	5015	507	507	504
Euroa	Vic	30587	3666	3068	308	307	307
Eurobin	Vic	30588	3739	3129	309	308	308
Euston	NSW	20740	2739	2008	211	205	205
Evandale	SA	50208	5069	5084	501	503	501
Evandale	Tas	70161	7212	7012	703	703	703
Evans Head	NSW	20741	2473	2159	204	201	201
Evans Landing	Qld	40338	4871	4189	410	406	408
Evansford	Vic	30589	3371	3105	304	303	303
Evanston	SA	50872	5116	5074	501	501	501
Evanston Gardens	SA	50209	5116	5074	501	501	501
Evanston Park	SA	50210	5116	5074	501	501	501
Evatt	ACT	10028	2617	1022	101	-	101
Evelyn Central	Qld	40339	4872	4212	410	406	408
Everard Park	SA	50211	5035	5121	501	503	501
Everton	Vic	30590	3746	3018	309	308	308
Everton Park	Qld	40340	4053	4070	401	401	401
Ewan	Qld	41147	4816	4193	409	405	407
Ewey Bay	NSW	20742	2228	2171	201	216	214
Exeter	NSW	20743	2580	2205	203	211	213
Exeter	SA	50212	5019	5091	501	502	501
Exeter	Tas	70162	7251	7001	703	703	703
Exford	Vic	30591	3338	3200	301	312	311
Exhibition St PO Melb	Vic	30592	3000	3115	301	312	311

TABLE IV.1 (CONT) - NTS PLACENAME DIRECTORY

Place Name	State	Place Code	Post Code	1976 LGAN	CSD	AGR	NTS Reg
Exmouth	WA	60238	6707	6047	607	614	609
Exton	Tas	70163	7257	7047	703	703	703
Failford	NSW	20744	2491	2121	205	218	216
Fairbairn Dam	Qld	40341	4720	4199	406	403	405
Fairbridge	WA	60239	6208	6087	602	613	608
Fairfield	NSW	20745	2165	2068	201	214	214
Fairfield	Vic	30593	3078	3135	301	314	311
Fairfield	Qld	40342	4103	4071	401	401	401
Fairholme	NSW	20746	2871	2105	208	207	208
Fairhope	Vic	30594	3875	3011	310	309	309
Fairlight	NSW	20747	2094	2120	201	213	214
Fairview Park	SA	50213	5126	5117	501	501	501
Fairy Dell	Vic	30595	3561	3156	307	306	306
Fairy Hill	NSW	20748	2470	2159	204	201	201
Fairy Meadow	NSW	20749	2519	2208	203	211	213
Fairymead	Qld	40343	4670	4209	403	402	404
Falcon	WA	60299	6210	6071	602	612	608
Falls Creek	NSW	20750	2540	2166	203	211	213
Falls Creek	Vic	30596	3699	3028	309	308	308
Falmouth	Tas	70164	7215	7013	703	703	703
Fannie Bay	NT	80025	5790	8019	801	-	801
Faraday Park	NSW	20751	2114	2161	201	213	214
Farleigh	Qld	40344	4741	4255	408	404	406
Farley	NSW	20752	2321	2118	202	209	211
Farmborough Heights	NSW	20753	2526	2208	203	211	213
Farnham	NSW	20754	2742	2200	207	203	203
Farrell Flat	SA	50214	5416	5012	503	508	505
Farrer	ACT	10029	2607	1024	101	-	101
Fassifern	NSW	20755	2283	2106	202	209	211
Faulconbridge	NSW	20756	2776	2021	201	214	214
Fawcett	Vic	30597	3715	3002	308	307	307
Fawkner	Vic	30598	3060	3045	301	313	311
Federal	NSW	20757	2480	2035	204	201	201
Felixstow	SA	50215	5070	5084	501	503	501
Felton East	Qld	40345	4358	4182	404	410	412
Feluga	Qld	40346	4854	4183	410	406	408
Fennell Bay	NSW	20758	2283	2106	202	209	211
Fentonbury	Tas	70165	7455	7020	702	701	701
Fentons Creek	Vic	30599	3518	3099	307	306	306
Ferguson	WA	60240	6236	6038	602	602	602
Fern Bay	NSW	20759	2301	2144	202	209	211
Fern Tree	Tas	70166	7101	7021	701	701	701
Fernbank	Vic	30600	3864	3011	310	309	309
Ferndale	WA	60241	6155	6019	601	612	608
Fernhill	Vic	30601	3458	3103	307	306	306
Fernihurst	Vic	30602	3536	3099	307	306	306
Fernlees	Qld	40347	4702	4199	406	403	405
Fernmount	NSW	20760	2492	2014	205	218	215
Ferntree Gully	Vic	30603	3156	3097	301	316	311
Ferntree Gully Upper	Vic	31956	3156	3169	301	316	311

TABLE IV.1 (CONT) - NTS PLACENAME DIRECTORY

Place Name	State	Place Code	Post Code	1976 LGAN	CSD	AGR	NTS Reg
Fernvale	Qld	40348	4305	4240	402	401	402
Ferny Creek	Vic	30604	3786	3169	301	316	311
Ferny Grove	Qld	40349	4055	4072	401	401	401
Ferny Hills	Qld	40350	4055	4254	402	401	403
Ferryden Park	SA	50216	5010	5027	501	503	501
Fifield	NSW	20761	2875	2105	208	207	208
Fig Tree	NSW	20762	2525	2208	203	211	213
Fig Tree Pocket	Qld	40351	4069	4073	401	401	401
Fimiston	WA	60242	6433	6010	606	604	603
Finch Hatton	Qld	40352	4741	4237	408	404	406
Findon	SA	50217	5023	5131	501	502	501
Fine Flower Creek	NSW	20763	2460	2056	205	218	215
Fingal	Tas	70167	7214	7013	703	703	703
Fingal Head	NSW	20764	2485	2186	204	201	201
Finke	NT	80026	5755	8039	802	-	802
Finley	NSW	20765	2713	2015	211	205	205
Finniss	SA	50218	5251	5113	502	509	506
Firefly	NSW	20766	2429	2121	205	218	216
Firle	SA	50219	5070	5084	501	503	501
Fish Creek	Vic	30605	3959	3171	311	310	310
Fisher	ACT	10030	2611	1025	101	-	101
Fisher River	Tas	70168	7306	7009	703	703	703
Fishermans Bend	Vic	30606	3207	3148	301	311	311
Fishery Falls	Qld	40353	4871	4243	410	406	408
Fishing Point	NSW	20767	2283	2106	202	209	211
Fiskville	Vic	31982	3342	3013	304	303	303
Fitzgibbon	Qld	41116	4034	4074	401	401	401
Fitzroy	Vic	30608	3065	3069	301	311	311
Fitzroy	SA	50220	5082	5100	501	503	501
Fitzroy Crossing	WA	60243	6765	6126	609	609	606
Fitzroy Falls	NSW	20768	2577	2205	203	211	213
Fitzroy North	Vic	30607	3068	3069	301	311	311
Five Dock	NSW	20769	2046	2063	201	217	214
Five Ways	Vic	30609	3977	3051	312	318	311
Flaggy Creek	Vic	30610	3875	3011	310	309	309
Flaggy Rock	Qld	40354	4741	4174	408	404	406
Flagstaff Hill	SA	50221	5159	5060	502	504	501
Flaxley	SA	50222	5153	5060	502	504	501
Flemington	NSW	20770	2140	2170	201	217	214
Flemington	Vic	30611	3031	3115	301	312	311
Fletcher	Qld	40355	4351	4267	404	410	412
Flinders	Vic	30612	3929	3070	301	318	311
Flinders Bay	WA	60244	6290	6004	602	602	602
Flinders Chase	SA	50223	5223	5049	502	509	506
Flinders Island	Tas	70169	7255	7014	703	703	703
Flinders Park	SA	50224	5025	5131	501	502	501
Flora Valley	WA	60245	6700	6055	609	609	606
Floraville	NSW	20771	2280	2106	202	209	211
Floreat Forum	WA	60246	6014	6099	601	611	608
Floreat Park	WA	60247	6014	6099	601	611	608

TABLE IV.1 (CONT) - NTS PLACENAME DIRECTORY

Place Name	State	Place Code	Post Code	1976 LGAN	CSD	AGR	NTS Reg
Flower Pot	Tas	70170	7100	7024	702	701	701
Flowerdale	Vic	30613	3717	3030	308	307	307
Flowerdale	Tas	70171	7325	7048	704	702	702
Flowery Gully	Tas	70172	7251	7001	703	703	703
Flying Fish Point	Qld	40356	4860	4221	410	406	408
Flynn	ACT	10031	2615	1027	101	-	101
Flynn	Vic	30614	3844	3184	311	310	310
Flynns Beach	NSW	20772	2444	2154	205	218	216
Footscray	Vic	30615	3011	3071	301	312	311
Footscray West	Vic	30616	3012	3071	301	312	311
Forbes	NSW	20773	2871	2069	208	207	208
Forcett	Tas	70173	7173	7041	702	701	701
Fords Bridge	NSW	20774	2840	2029	207	203	203
Forest	Tas	70174	7330	7007	704	702	702
Forest Hill	Vic	30617	3131	3137	301	316	311
Forest Hill	Qld	40357	4342	4227	402	401	402
Forest Hill	WA	60300	6324	6101	603	601	601
Forest Hills Centre	Vic	30618	3131	3137	301	316	311
Forest Lodge	NSW	20775	2037	2109	201	212	214
Forest Range	SA	50225	5139	5080	502	509	506
Forest Reefs	NSW	20776	2798	2115	208	207	208
Forester	Tas	70175	7254	7040	703	703	703
Forestville	NSW	20777	2087	2196	201	213	214
Forestville	SA	50226	5035	5121	501	503	501
Forge Creek	Vic	30619	3875	3011	310	309	309
Forrest	ACT	10032	2603	1028	101	-	101
Forrest	Vic	30620	3236	3141	302	301	301
Forrest	WA	60248	6434	6010	606	604	603
Forrest Ave Bunbury	WA	60108	6230	6017	602	602	602
Forrest Grove	WA	60249	6287	6004	602	602	602
Forrestdale	WA	60250	6112	6003	601	613	608
Forresters Beach	NSW	20778	2260	2075	201	210	212
Forrestfield	WA	60251	6058	6058	601	613	608
Forreston	SA	50227	5223	5035	502	509	506
Forsayth	Qld	40358	4871	4201	410	406	408
Forster	NSW	20779	2428	2121	205	218	216
Fort Direction	Tas	70176	7022	7008	701	701	701
Fortescue Bay	Tas	70177	7182	7044	702	701	701
Forth	Tas	70178	7310	7010	704	702	702
Fortitude Valley	Qld	40359	4006	4075	401	401	401
Foster	Vic	30621	3960	3171	311	310	310
Fosterville	Vic	30622	3557	3088	307	306	306
Four Mile Creek	NSW	20780	2800	2038	208	207	208
Foxground	NSW	20781	2534	2100	203	211	213
Framlingham	Vic	30623	3265	3126	303	302	302
Frampton	NSW	20782	2590	2055	210	206	207
Frances	SA	50228	5262	5077	505	511	508
Frankford	Tas	70179	7251	7047	703	703	703
Frankland	WA	60252	6396	6032	603	601	601
Franklin	Tas	70180	7113	7022	702	701	701

TABLE IV.1 (CONT) - NTS PLACENAME DIRECTORY

Place Name	State	Place Code	Post Code	1976 LGAN	CSD	AGR	NTS Reg
Franklinford	Vic	30624	3461	3055	304	303	303
Frankston	Vic	30625	3199	3072	301	318	311
Frankston North	Vic	30626	3200	3072	301	318	311
Fraser	ACT	10037	2615	1029	101	-	101
Fraser Island	Qld	41141	4650	4213	403	402	404
Frederickton	NSW	20783	2440	2099	205	218	216
Freeburgh	Vic	30627	3741	3028	309	308	308
Freeling	SA	50229	5372	5030	502	508	505
Freemans Reach	NSW	20784	2756	2046	201	214	214
Freemans Waterhole	NSW	20785	2323	2106	202	209	211
Fremantle	WA	60253	6160	6048	601	612	608
Fremantle East	WA	60222	6158	6044	601	612	608
Fremantle North	WA	60549	6159	6048	601	612	608
Fremantle South	WA	60671	6162	6048	601	612	608
French Park	NSW	20786	2655	2114	210	206	207
Frenchmans	Vic	30628	3381	3007	304	303	303
Frenchs Forest	NSW	20787	2086	2196	201	213	214
Freshwater	Qld	40360	4872	4243	410	406	408
Frewville	SA	50230	5063	5121	501	503	501
Frodsley	Tas	70181	7211	7013	703	703	703
Frogmore	NSW	20788	2692	2026	209	208	209
Fruitgrove	Qld	40361	4113	4139	401	401	401
Fryerstown	Vic	30629	3451	3133	307	306	306
Fulham	Vic	30630	3851	3159	311	309	309
Fulham	SA	50231	5024	5127	501	502	501
Fulham Gardens	SA	50232	5024	5131	501	502	501
Fullarton	SA	50233	5063	5121	501	503	501
Fullerton	NSW	20789	2625	2059	209	208	209
Fullerton Cove	NSW	20790	2301	2155	202	209	211
Fumina	Vic	30631	3825	3130	311	310	310
Furracabad	NSW	20791	2370	2164	206	202	202
Fyans Creek	Vic	30632	3381	3175	305	304	304
Fyansford	Vic	30633	3221	3015	302	301	301
Fyshwick	ACT	10033	2609	1030	101	-	101
GPO Boxes Melbourne	Vic	31084	3001	3115	301	312	311
Gabalong	WA	60254	6500	6078	605	610	607
Gabbin	WA	60255	6476	6082	605	605	604
Gabo Island	Vic	30634	3889	3140	310	309	309
Gadara	NSW	20792	2323	2043	202	209	211
Gaffneys Creek	Vic	30635	3723	3112	308	307	307
Gailes	Qld	40362	4300	4160	401	401	401
Gairdner River	WA	60256	6337	6051	603	601	601
Galah	Vic	30636	3506	3190	306	305	305
Galaquil East	Vic	30735	3395	3195	305	304	304
Galaquil Rail	Vic	30637	3395	3195	305	304	304
Galga	SA	50234	5308	5023	504	510	507
Galiwinku	NT	80027	5791	8002	802	-	801
Galloways Hill	Qld	40363	4171	4082	401	401	401
Galong	NSW	20793	2585	2084	209	208	209
Galore	NSW	20794	2650	2124	210	206	207

TABLE IV.1 (CONT) - NTS PLACENAME DIRECTORY

Place Name	State	Place Code	Post Code	1976 LGAN	CSD	AGR	NTS Reg
Galston	NSW	20795	2159	2089	201	213	214
Ganmain	NSW	20796	2702	2051	210	206	207
Gannons Creek	NSW	20797	2446	2085	205	218	216
Gapsted	Vic	30638	3737	3018	309	308	308
Garah	NSW	20798	2405	2025	206	202	202
Garbutt	Qld	40364	4814	4275	409	405	407
Garden City	Vic	30639	3207	3148	301	311	311
Garden Island	NSW	20799	2000	2172	201	212	214
Garden Island	WA	60257	6168	6105	601	612	608
Garden Island Creek	Tas	70182	7112	7033	702	701	701
Gardenvale	Vic	30640	3185	3040	301	317	311
Gardiner	Vic	30641	3146	3111	301	317	311
Gardners Bay	Tas	70183	7112	7033	702	701	701
Garema	NSW	20800	2697	2096	208	207	208
Garfield	Vic	30642	3814	3143	312	318	311
Gargett	Qld	40365	4741	4237	408	404	406
Garland	NSW	20801	2741	2115	208	207	208
Garra	NSW	20802	2866	2126	208	207	208
Garradunga	Qld	40366	4860	4221	410	406	408
Garran	ACT	10034	2605	1031	101	-	101
Garvoc	Vic	30643	3265	3197	303	302	302
Gascoyne Junction	WA	60258	6705	6119	607	614	609
Gaspard	NSW	20803	2343	2175	206	202	202
Gateshead	NSW	20804	2290	2106	202	209	211
Gatton	Qld	40367	4343	4204	402	401	402
Gatum	Vic	30644	3407	3193	303	302	302
Gawler	SA	50235	5118	5031	501	501	501
Gawler	Tas	70184	7315	7045	704	702	702
Gayndah	Qld	40368	4625	4205	403	402	404
Gaythorne	Qld	40369	4051	4069	401	401	401
Geard Hill	NSW	20805	2500	2208	203	211	213
Geebung	Qld	40370	4034	4076	401	401	401
Geehi	NSW	20806	2642	2183	211	205	206
Geelong	Vic	30645	3220	3073	302	301	301
Geelong East	Vic	30646	3219	3020	302	301	301
Geelong North	Vic	30647	3215	3050	302	301	301
Geelong South	Vic	30648	3220	3073	302	301	301
Geelong West	Vic	30649	3218	3074	302	301	301
Geeveston	Tas	70185	7116	7011	702	701	701
Geilston Bay	Tas	70186	7015	7008	701	701	701
Gelantipy	Vic	30650	3885	3182	310	309	309
Gellibrand Lower	Vic	30651	3237	3141	302	301	301
Gellibrand River	Vic	30652	3239	3141	302	301	301
Gelliondale	Vic	30653	3971	3001	311	310	310
Gelorup	WA	60259	6232	6020	602	602	602
Gemalla	NSW	20807	2795	2185	208	207	208
Gembrook	Vic	30654	3783	3143	312	318	311
Geneva	NSW	20808	2474	2104	204	201	201
Genoa	Vic	30655	3889	3140	310	309	309
George Town	Tas	70187	7253	7015	703	703	703

TABLE IV.1 (CONT) - NTS PLACENAME DIRECTORY

Place Name	State	Place Code	Post Code	1976 LGAN	CSD	AGR	NTS Reg
Georges Hall	NSW	20809	2198	2009	201	216	214
Georges Heights	NSW	20810	2088	2129	201	213	214
Georges Plains	NSW	20811	2795	2001	208	207	208
Georgetown	NSW	20812	2298	2144	202	209	211
Georgetown	Qld	40371	4871	4201	410	406	408
Georgetown	SA	50236	5472	5032	507	507	504
Georgica	NSW	20813	2480	2180	204	201	201
Gepps Cross	SA	50237	5094	5027	501	503	501
Geraldton	WA	60260	6530	6049	607	603	607
Gerang Gerung	Vic	30656	3417	3058	305	304	304
Gerangamete	Vic	30657	3243	3048	302	301	301
Geranium	SA	50238	5301	5051	504	510	507
Gerogery	NSW	20814	2650	2090	211	205	206
Gerrington	NSW	20815	2534	2100	203	211	213
Gerroa	NSW	20816	2534	2100	203	211	213
Geurie	NSW	20817	2818	2200	207	203	203
Gheringhap	Vic	30658	3331	3015	302	301	301
Ghinni Ghinni	NSW	20818	2430	2121	205	218	216
Ghooli	WA	60261	6400	6137	605	605	604
Gibson	WA	60262	6448	6046	606	604	603
Gibsonvale	NSW	20819	2669	2019	208	207	208
Gidgegannup	WA	60263	6555	6113	601	613	608
Gidginbung	NSW	20820	2666	2141	210	206	207
Gilberton	SA	50239	5081	5124	501	503	501
Gilderoy	Vic	30659	3797	3188	312	316	311
Gilgai	NSW	20821	2360	2116	206	202	202
Gilgandra	NSW	20822	2827	2070	207	203	203
Gilgering	WA	60264	6302	6138	605	607	604
Gillenbah	NSW	20823	2700	2142	210	206	207
Gilles Plains	SA	50240	5086	5027	501	503	501
Gilliat	Qld	40372	4830	4232	411	407	409
Gillieston	Vic	30660	3616	3157	308	307	307
Gillieston Heights	NSW	20824	2321	2118	202	209	211
Gillingarra	WA	60265	6500	6120	605	610	607
Gillman	SA	50241	5013	5091	501	502	501
Gilmore	NSW	20825	2697	2184	210	206	207
Gin Gin	Qld	40373	4671	4226	403	402	404
Gindie	Qld	40374	4702	4199	406	403	405
Gingin	WA	60266	6503	6050	605	610	607
Gingkin	NSW	20826	2787	2148	208	207	208
Ginninderra	ACT	10035	2617	1088	101	-	101
Gipsy Point	Vic	30661	3889	3140	310	309	309
Giralang	ACT	10038	2617	1033	101	-	101
Girgarre	Vic	30662	3624	3056	308	307	307
Girilambone	NSW	20827	2841	2022	207	203	203
Girral	NSW	20828	2669	2019	208	207	208
Girraween	NSW	20829	2145	2088	201	214	214
Girrawheen	WA	60267	6064	6123	601	613	608
Giru	Qld	40375	4809	4271	409	405	407
Girvan	NSW	20830	2425	2078	202	209	211

TABLE IV.1 (CONT) - NTS PLACENAME DIRECTORY

Place Name	State	Place Code	Post Code	1976 LGAN	CSD	AGR	NTS Reg
Gisbone	Vic	30663	3437	3075	307	313	311
Gladesville	NSW	20831	2111	2161	201	213	214
Gladfield	Qld	40376	4370	4207	404	410	412
Gladstone	NSW	20832	2440	2099	205	218	216
Gladstone	Qld	40377	4680	4206	406	403	405
Gladstone	SA	50242	5473	5033	507	507	504
Gladstone	Tas	70188	7254	7037	703	703	703
Gladysdale	Vic	30664	3797	3188	312	316	311
Glance Creek	Tas	70189	7231	7005	704	702	702
Glandore	SA	50243	5037	5059	501	504	501
Glanville	SA	50244	5015	5091	501	502	501
Glasshouse Mountains	Qld	40378	4518	4228	402	401	403
Glaziers Bay	Tas	70190	7112	7033	702	701	701
Glebe	NSW	20833	2037	2109	201	212	214
Glebe	Tas	70191	7000	7021	701	701	701
Glen Alice	NSW	20834	2849	2162	208	207	208
Glen Alvie	Vic	30665	3979	3017	312	318	311
Glen Aplin	Qld	40379	4381	4267	404	410	412
Glen Creek	Vic	30666	3691	3209	309	308	308
Glen Davis	NSW	20835	2846	2020	208	207	208
Glen Eagle	WA	60268	6112	6122	604	606	601
Glen Fern	Tas	70192	7451	7030	702	701	701
Glen Forbes	Vic	30667	3990	3017	312	318	311
Glen Forrest	WA	60269	6071	6085	601	613	608
Glen Geddes	Qld	40426	4702	4229	406	403	405
Glen Haven	NSW	20836	2154	2012	201	214	214
Glen Huon	Tas	70193	7109	7022	702	701	701
Glen Innes	NSW	20837	2370	2071	206	202	202
Glen Iris	Vic	30668	3146	3111	301	317	311
Glen Lusk	Tas	70194	7012	7017	701	701	701
Glen Osmond	SA	50245	5064	5011	501	504	501
Glen Valley	Vic	30669	3898	3139	310	309	309
Glen Waverley	Vic	30670	3150	3199	301	316	311
Glen William	NSW	20838	2321	2066	202	209	211
Glenaladale	Vic	30671	3864	3011	310	309	309
Glenalbyn	Vic	30672	3551	3099	307	306	306
Glenalta	SA	50246	5052	5064	501	503	501
Glenarbon	Qld	40381	4385	4216	404	410	412
Glenbrook	NSW	20839	2773	2021	201	214	214
Glenburn	Vic	30673	3710	3212	308	307	307
Glenburnie	SA	50247	5291	5071	505	511	508
Glencoe	NSW	20840	2364	2164	206	202	202
Glencoe	SA	50248	5291	5062	505	511	508
Glencoe West	SA	50249	5291	5062	505	511	508
Glendale	NSW	20841	2285	2106	202	209	211
Glendalough	WA	60270	6016	6111	601	611	608
Glendevie	Tas	70195	7116	7011	702	701	701
Glendonbrook	NSW	20842	2330	2167	202	209	211
Glenelg	SA	50250	5045	5034	501	502	501
Glenelg East	SA	50251	5045	5034	501	502	501

TABLE IV.1 (CONT) - NTS PLACENAME DIRECTORY

Place Name	State	Place Code	Post Code	1976 LGAN	CSD	AGR	NTS Reg
Glenelg North	SA	50252	5045	5034	501	502	501
Glenelg South	SA	50253	5045	5034	501	502	501
Glenella	Qld	40382	4741	4255	408	404	406
Glenfalloch	Vic	30674	3858	3109	310	309	309
Glenferrie	Vic	30675	3122	3083	301	315	311
Glenfield	NSW	20843	2167	2037	201	215	214
Glenfield	WA	60271	6532	6054	607	603	607
Glenfyne	Vic	30676	3266	3086	303	302	302
Glengarry	Vic	30677	3854	3195	305	304	304
Glengarry	Tas	70196	7251	7001	703	703	703
Glengowrie	SA	50254	5044	5059	501	504	501
Glengyle	Qld	40383	4485	4194	407	408	410
Glenhuntly	Vic	30678	3163	3040	301	317	311
Glenisla	Vic	30679	3408	3061	303	302	302
Glenloth	Vic	30680	3522	3041	307	306	306
Glenluce	Vic	30681	3451	3055	304	303	303
Glenlyon	Vic	30682	3461	3055	304	303	303
Glenmaggie	Vic	30683	3858	3109	310	309	309
Glenmorgan	Qld	40384	4423	4069	401	401	401
Glennies Creek	NSW	20844	2330	2167	202	209	211
Glenora	Tas	70197	7454	7030	702	701	701
Glenorchy	Vic	30684	3385	3175	305	304	304
Glenorchy	Tas	70198	7010	7017	701	701	701
Glenore Grove	Qld	40385	4342	4227	402	401	402
Glenorie	NSW	20845	2157	2089	201	213	214
Glenormiston North	Vic	30685	3265	3081	303	302	302
Glenormiston South	Vic	30686	3265	3081	303	302	302
Glenreagh	NSW	20846	2493	2187	205	218	215
Glenrowan	Vic	30687	3675	3022	308	307	307
Glenroy	Vic	30688	3046	3031	301	313	311
Glenside	SA	50255	5065	5011	501	504	501
Glenthompson	Vic	30689	3293	3128	303	302	302
Glenunga	SA	50256	5064	5011	501	504	501
Glenvale	Vic	30690	3757	3201	301	314	311
Glossodia	NSW	20847	2756	2046	201	214	214
Glossop	SA	50257	5344	5007	504	510	507
Gloucester	NSW	20848	2422	2072	202	209	211
Glynde	SA	50258	5070	5084	501	503	501
Gnarkeet	Vic	30691	3324	3081	303	302	302
Gnotuk	Vic	30692	3260	3081	303	302	302
Gnowangerup	WA	60272	6335	6051	603	601	601
Gnowellen	WA	60301	6330	6051	603	601	601
Gobarralong	NSW	20849	2737	2079	210	206	207
Gobur	Vic	30693	3719	3002	308	307	307
Goegrup	WA	60302	6210	6071	602	612	608
Gogango	Qld	40386	4702	4202	406	403	405
Gogeldrie South	NSW	21834	2704	2108	210	206	207
Gol Gol	NSW	20850	2739	2201	211	205	205
Golconda	Tas	70199	7254	7028	703	703	703
Golden Beach	Qld	40387	4551	4228	402	401	403

TABLE IV.1 (CONT) - NTS PLACENAME DIRECTORY

Place Name	State	Place Code	Post Code	1976 LGAN	CSD	AGR	NTS Reg
Golden Grove	SA	50259	5125	5117	501	501	501
Golden Hill	WA	60273	6333	6039	603	601	601
Golden Square	Vic	30694	3555	3023	307	306	306
Golden Valley	Tas	70200	7304	7009	703	703	703
Goldsworthy	WA	60274	6723	6045	608	608	605
Golspie	NSW	20851	2580	2059	209	208	209
Gongolgon	NSW	20852	2839	2031	207	203	203
Gonn Crossing	Vic	30695	3579	3094	306	305	305
Goobarabah Point	NSW	20853	2263	2210	201	210	212
Goodger	Qld	40388	4610	4225	403	402	404
Goodna	Qld	40389	4300	4217	401	401	402
Goodnight	NSW	20854	2739	2192	211	205	205
Goodooga	NSW	20855	2838	2031	207	203	203
Goodwood	SA	50260	5034	5121	501	503	501
Goodwood	Tas	70201	7010	7017	701	701	701
Goolgowi	NSW	20856	2677	2040	210	206	207
Goolma	NSW	20857	2883	2130	207	203	203
Goolmangar	NSW	20858	2480	2180	204	201	201
Gooloogong	NSW	20859	2805	2197	208	207	208
Goolwa	SA	50261	5214	5094	502	509	506
Goomalling	WA	60275	6460	6052	605	607	604
Goombi	Qld	40390	4413	4186	404	410	412
Goombungee	Qld	40391	4354	4264	404	410	412
Goomburra	Qld	40392	4362	4002	404	410	412
Goomeri	Qld	40393	4601	4224	403	402	404
Goon Nure	Vic	30696	3875	3011	310	309	309
Goondah	NSW	20860	2692	2074	209	208	209
Goondi	Qld	40394	4860	4221	410	406	408
Goondiwindi	Qld	40395	4390	4210	404	410	412
Goonellbah	NSW	20861	2480	2110	204	201	201
Goongarrie	WA	60276	6431	6075	606	604	603
Goongerah	Vic	30697	3888	3140	310	309	309
Goonumbla	NSW	20862	2870	2073	208	207	208
Gooramadda	Vic	30698	3685	3160	309	308	308
Goorambat	Vic	30699	3725	3022	308	307	307
Goornong	Vic	30700	3557	3088	307	306	306
Gooseberry Hill	WA	60277	6076	6058	601	613	608
Goovigen	Qld	40396	4702	4007	406	403	405
Gorae	Vic	30701	3306	3147	303	302	302
Gordon	NSW	20863	2072	2102	201	213	214
Gordon	Vic	30702	3345	3013	304	303	303
Gordon	Tas	70202	7164	7024	702	701	701
Gordon Park	Qld	40397	4031	4095	401	401	401
Gordonvale	Qld	40398	4865	4243	410	406	408
Gore	Qld	40399	4370	4216	404	410	412
Gore Hill	NSW	20864	2065	2202	201	213	214
Gormandale	Vic	30703	3873	3001	311	310	310
Gormanston	Tas	70203	7466	7018	704	704	704
Gorokan	NSW	20865	2263	2210	201	210	212
Goroke	Vic	30704	3412	3101	305	304	304

TABLE IV.1 (CONT) - NTS PLACENAME DIRECTORY

Place Name	State	Place Code	Post Code	1976 LGAN	CSD	AGR	NTS Reg
Gosford	NSW	20866	2250	2075	201	210	212
Goshen	Tas	70204	7216	7034	703	703	703
Gosnells	WA	60278	6110	6053	601	613	608
Goughs Bay	Vic	30705	3723	3112	308	307	307
Goulburn	NSW	20867	2580	2076	209	208	209
Goulburn Base Hospital	NSW	20868	2580	2076	209	208	209
Goulburn Weir	Vic	30706	3608	3078	308	307	307
Goulds Country	Tas	70205	7216	7034	703	703	703
Gowangardie	Vic	30707	3669	3189	308	307	307
Gowrie Park	Tas	70206	7306	7023	704	702	702
Grabben Gullen	NSW	20869	2625	2059	209	208	209
Gracemere	Qld	40400	4702	4202	406	403	405
Graceville	Qld	40401	4075	4077	401	401	401
Gradule	Qld	40402	4319	4276	404	410	412
Grafton	NSW	20870	2460	2077	205	218	215
Grafton South	NSW	20871	2461	2077	205	218	215
Graham	Vic	30708	3207	3148	301	311	311
Grahamstown	NSW	20872	2697	2184	210	206	207
Grahamvale	Vic	30709	3631	3168	308	307	307
Graman	NSW	20873	2360	2005	206	202	202
Grampian Range	Vic	31981	-	3006	304	303	303
Grandchester	Qld	40403	4305	4240	402	401	402
Grange	Qld	40404	4051	4169	401	401	401
Grange	SA	50262	5022	5038	501	502	501
Granite Downs	SA	50877	5734	5134	507	-	509
Grantham	Qld	40405	4347	4204	402	401	402
Granton	Tas	70207	7013	7017	701	701	701
Grantville	Vic	30710	3984	3017	312	318	311
Granville	NSW	20874	2142	2151	201	214	214
Granville	Qld	40406	4650	4235	403	402	404
Granya	Vic	30711	3701	3181	309	308	308
Grass Patch	WA	60279	6446	6046	606	604	603
Grass Valley	WA	60280	6403	6094	605	607	604
Grassdale	Vic	30712	3302	3147	303	302	302
Grassmere	Vic	30713	3282	3197	303	302	302
Grassy	Tas	70208	7256	7025	704	702	702
Gravelly Beach	Tas	70209	7251	7001	703	703	703
Gravesend	NSW	20875	2401	2211	206	202	202
Gray	Tas	70210	7215	7013	703	703	703
Graylands	WA	60281	6010	6092	601	611	608
Grays Point	NSW	20876	2232	2171	201	216	214
Graytown	Vic	30714	3608	3108	307	306	306
Gre Gre	Vic	30715	3478	3041	307	306	306
Great Bay	Tas	70211	7156	7044	702	701	701
Great Marlow	NSW	20877	2460	2056	205	218	215
Great Western	Vic	30716	3377	3175	305	304	304
Gredgwin	Vic	30717	3535	3094	306	305	305
Green Fields	SA	50263	5107	5109	501	501	501
Green Gully	Vic	30718	3462	3133	307	306	306
Green Hill	NSW	20878	2440	2099	205	218	216

TABLE IV.1 (CONT) - NTS PLACENAME DIRECTORY

Place Name	State	Place Code	Post Code	1976 LGAN	CSD	AGR	NTS Reg
Green Hill	SA	50264	5140	5024	501	503	501
Green Island	Qld	40407	4871	4243	410	406	408
Green Point	NSW	20879	2250	2075	201	210	212
Greenacre	NSW	20880	2190	2009	201	216	214
Greenacres	SA	50265	5086	5027	501	503	501
Greenbank	Qld	40408	4124	4011	402	401	402
Greenbushes	WA	60282	6254	6012	602	602	602
Greendale	Vic	30719	3341	3013	304	303	303
Greenethorpe	NSW	20881	2809	2199	208	207	208
Greenhills	WA	60283	6380	6138	605	607	604
Greenland	NSW	20882	2330	2167	202	209	211
Greenmount	Qld	40409	4359	4182	404	410	412
Greenmount	WA	60284	6056	6085	601	613	608
Greenmount East	Qld	40410	4359	4182	404	410	412
Greenmount Hill	WA	60285	6056	6085	601	613	608
Greenock	SA	50266	5360	5030	502	508	505
Greenough	WA	60286	6529	6054	607	603	607
Greenridge	NSW	20883	2470	2159	204	201	201
Greens Beach	Tas	70212	7251	7001	703	703	703
Greens Creek	Vic	30720	3381	3175	305	304	304
Greensborough	Vic	30721	3088	3057	301	314	311
Greenslopes	Qld	40411	4120	4079	401	401	401
Greenslopes Repat	Qld	40412	4120	4079	401	401	401
Greenvale	Vic	30722	3047	3033	301	313	311
Greenvale	Qld	40413	4816	4193	409	405	407
Greenwald	Vic	30723	3304	3147	303	302	302
Greenways	SA	50267	5272	5056	505	511	508
Greenwell Point	NSW	20884	2540	2166	203	211	213
Greenwich	NSW	20885	2065	2107	201	213	214
Greenwood	WA	60287	6024	6123	601	613	608
Gregory Downs	Qld	40414	4830	4178	411	407	409
Greigs Flat	NSW	20886	2549	2094	209	208	210
Grenfell	NSW	20887	2810	2199	208	207	208
Gresford	NSW	20888	2491	2066	202	209	211
Gresford East	NSW	20679	2491	2066	202	209	211
Greta	NSW	20890	2330	2043	202	209	211
Greta	Vic	30724	3675	3142	309	308	308
Greta East	NSW	20680	2321	2118	202	209	211
Gretna	Tas	70213	7453	7020	702	701	701
Grevillia	NSW	20892	2474	2104	204	201	201
Greystanes	NSW	20893	2145	2088	201	214	214
Griffith	ACT	10036	2603	1035	101	-	101
Griffith	NSW	20894	2680	2190	210	206	207
Griffith University	Qld	40427	4111	4158	401	401	401
Grimwade	WA	60288	6253	6040	602	602	602
Gringegalgona	Vic	30725	3315	3193	303	302	302
Grogan	NSW	20895	2737	2141	210	206	207
Grong Grong	NSW	20896	2593	2142	210	206	207
Grose Vale	NSW	20897	2753	2046	201	214	214
Grose Wold	NSW	20898	2753	2046	201	214	214

TABLE IV.1 (CONT) - NTS PLACENAME DIRECTORY

Place Name	State	Place Code	Post Code	1976 LGAN	CSD	AGR	NTS Reg
Grosvenor St PO Sydney	NSW	20899	2000	2172	201	212	214
Grove	Tas	70214	7106	7022	702	701	701
Grovedale	Vic	30726	3216	3170	302	301	301
Grovely	Qld	40415	4054	4099	401	401	401
Gubbata	NSW	20900	2669	2019	208	207	208
Guilderton	WA	60289	6041	6050	605	610	607
Guildford	NSW	20901	2161	2088	201	214	214
Guildford	Vic	30727	3451	3133	307	306	306
Guildford	WA	60290	6055	6113	601	613	608
Guildford Junction	Tas	70215	7321	7046	704	704	704
Gulargambone	NSW	20902	2828	2054	207	203	203
Gulgong	NSW	20903	2852	2130	207	203	203
Gulliver	Qld	40416	4812	4275	409	405	407
Gulnare	SA	50268	5471	5032	507	507	504
Gulpa	NSW	20904	2710	2134	211	205	205
Guluguba	Qld	40417	4418	4270	404	410	412
Gum Flat	NSW	20905	2360	2017	206	202	202
Gum Scrub	NSW	20906	2442	2085	205	218	216
Gumdale	Qld	40418	4154	4080	401	401	401
Gumeracha	SA	50269	5233	5035	502	509	506
Gumlu	Qld	40419	4805	4019	409	405	407
Gumly Gumly	NSW	20907	2650	2103	210	206	207
Gunalda	Qld	40420	4570	4272	403	402	404
Gunbar	NSW	20908	2737	2040	210	206	207
Gunbower	Vic	30728	3566	3156	307	306	306
Gundagai	NSW	20909	2722	2079	210	206	207
Gundagai South	NSW	21836	2723	2079	210	206	207
Gundaroo	NSW	20910	2581	2082	209	208	209
Gundiah	Qld	40421	4570	4272	403	402	404
Gundillion	NSW	20911	2622	2174	209	208	209
Gundowring	Vic	30729	3691	3209	309	308	308
Gundurimba South	NSW	21837	2480	2080	204	201	201
Gundy	NSW	20912	2337	2163	202	209	211
Gungal	NSW	20913	2333	2123	202	209	211
Gunnamatta Bay	NSW	20914	2230	2171	201	216	214
Gunnedah	NSW	20915	2380	2081	206	202	202
Gunnewin	Qld	40422	4455	4177	405	409	411
Gunning	NSW	20916	2581	2082	209	208	209
Gunningbland	NSW	20917	2745	2073	208	207	208
Gunns Plains	Tas	70216	7315	7045	704	702	702
Gunpowder	Qld	40423	4832	4241	411	407	409
Gunyidi	WA	60291	6513	6029	607	610	607
Gurley	NSW	20918	2398	2024	206	202	202
Gurrai	SA	50270	5307	5051	504	510	507
Gurrundah	NSW	20919	2581	2082	209	208	209
Gutha	WA	60292	6626	6079	607	603	607
Guthalungra	Qld	40424	4805	4019	409	405	407
Guthega	NSW	22351	2630	2168	209	208	210
Guyra	NSW	20924	2365	2083	206	202	202
Guys Forest	Vic	30736	3709	3181	309	308	308

TABLE IV.1 (CONT) - NTS PLACENAME DIRECTORY

Place Name	State	Place Code	Post Code	1976 LGAN	CSD	AGR	NTS Reg
Gwabegar	NSW	20925	2744	2139	206	202	202
Gwambygine	WA	60303	6302	6138	605	607	604
Gwandalan	NSW	20926	2259	2210	201	210	212
Gwelup	WA	60304	6021	6111	601	611	608
Gwynneville	NSW	20927	2500	2208	203	211	213
Gymbowen	Vic	30737	3401	3101	305	304	304
Gymea	NSW	20928	2227	2171	201	216	214
Gymea Bay	NSW	20929	2227	2171	201	216	214
Gympie	Qld	40434	4570	4211	403	402	404
HMAS Cerberus	Vic	30788	3920	3082	301	318	311
Haberfield	NSW	20930	2045	2004	201	217	214
Hackett	ACT	10039	2602	1037	101	-	101
Hackham	SA	50271	5163	5079	501	504	501
Hackney	SA	50272	5069	5108	501	503	501
Haddon	Vic	30738	3351	3079	304	303	303
Haden	Qld	40435	4352	4264	404	410	412
Hadspen	Tas	70217	7257	7047	703	703	703
Hagley	Tas	70218	7257	7047	703	703	703
Hahndorf	SA	50273	5245	5069	502	509	506
Halbury	SA	50274	5463	5003	503	508	505
Halekulani	NSW	20931	2263	2210	201	210	212
Halfway Creek	NSW	20932	2460	2187	205	218	215
Halidon	SA	50275	5309	5023	504	510	507
Halifax	Qld	40436	4850	4214	409	405	407
Hall	ACT	10040	2618	1038	101	-	101
Hallam	Vic	30739	3803	3024	301	318	311
Hallett	SA	50276	5419	5036	507	507	504
Hallett Cove	SA	50277	5158	5059	501	504	501
Hallidays Point	NSW	20933	2430	2121	205	218	216
Halls Creek	WA	60305	6770	6055	609	609	606
Halls Gap	Vic	30740	3381	3175	305	304	304
Hallston	Vic	30741	3953	3207	311	310	310
Halton	NSW	20934	2491	2066	202	209	211
Hamel	WA	60306	6216	6124	602	602	602
Hamelin Pool	WA	60307	6532	6109	607	614	609
Hamersley	WA	60308	6022	6111	601	611	608
Hamilton	NSW	20935	2303	2144	202	209	211
Hamilton	Vic	30742	3300	3080	303	302	302
Hamilton	Qld	40437	4007	4081	401	401	401
Hamilton	SA	50278	5373	5104	503	508	505
Hamilton	Tas	70219	7460	7020	702	701	701
Hamilton Central	Qld	40438	4007	4081	401	401	401
Hamilton Hill	WA	60309	6163	6026	601	612	608
Hamley Bridge	SA	50279	5401	5082	503	508	505
Hammond	SA	50280	5430	5130	507	507	504
Hammondville	NSW	20936	2170	2112	201	215	214
Hammondville East	NSW	20937	2171	2112	201	215	214
Hampden	SA	50281	5370	5028	503	508	505
Hampshire	Tas	70220	7321	7005	704	702	702
Hampstead Gardens	SA	50282	5086	5027	501	503	501

TABLE IV.1 (CONT) - NTS PLACENAME DIRECTORY

Place Name	State	Place Code	Post Code	1976 LGAN	CSD	AGR	NTS Reg
Hampton	NSW	20938	2790	2020	208	207	208
Hampton	Vic	30743	3188	3164	301	317	311
Hampton	Qld	40439	4352	4190	404	410	412
Hampton Park	Vic	30744	3976	3051	312	318	311
Hanging Rock	Vic	31960	3442	3132	307	306	306
Hannaford	Qld	40440	4406	4269	404	410	412
Hannam Vale	NSW	20939	2492	2121	205	218	216
Hanson	SA	50283	5423	5012	503	508	505
Hansonville	Vic	30745	3675	3142	309	308	308
Hanwood	NSW	20940	2674	2190	210	206	207
Happy Valley	SA	50284	5159	5059	501	504	501
Harbord	NSW	20941	2096	2196	201	213	214
Harcourt	Vic	30746	3453	3117	307	306	306
Harden	NSW	20942	2587	2084	209	208	209
Hardys Bay	NSW	20943	2256	2075	201	210	212
Hardys Mill	NSW	20944	2653	2183	211	205	206
Harefield	NSW	20945	2693	2093	210	206	207
Harewood	WA	60310	6333	6039	603	601	601
Harford	Tas	70221	7307	7026	704	702	702
Hargraves	NSW	20946	2850	2130	207	203	203
Harkaway	Vic	30747	3806	3024	301	318	311
Harlaxton	Qld	40441	4350	4273	404	410	412
Harlin	Qld	40442	4305	4200	402	401	403
Harman	ACT	10041	2600	1030	101	-	101
Harrietville	Vic	30748	3741	3028	309	308	308
Harrington	NSW	20947	2427	2121	205	218	216
Harris Park	NSW	20948	2150	2151	201	214	214
Harrisfield	Vic	30749	3174	3173	301	318	311
Harrismith	WA	60311	6362	6129	604	606	601
Harristown	Qld	40443	4350	4273	404	410	412
Harrisville	Qld	40444	4305	4240	402	401	402
Harrogate	SA	50285	5244	5069	502	509	506
Harrow	Vic	30750	3317	3101	305	304	304
Harston	Vic	30751	3616	3157	308	307	307
Hartley	NSW	20949	2790	2020	208	207	208
Hartley	SA	50286	5255	5113	502	509	506
Hartley Vale	NSW	20950	2790	2020	208	207	208
Hartwell	Vic	30752	3124	3037	301	315	311
Harvey	WA	60312	6220	6056	602	602	602
Harwood Island	NSW	20951	2465	2117	205	218	215
Haslam	SA	50287	5680	5114	506	505	502
Hassall	NSW	20952	2770	2018	201	214	214
Hastings	Vic	30753	3915	3082	301	318	311
Hastings	Tas	70222	7116	7011	702	701	701
Hastings Point	NSW	20953	2484	2186	204	201	201
Hat Head	NSW	20954	2440	2099	205	218	216
Hatfield	NSW	20955	2715	2008	211	205	205
Hatherleigh	SA	50288	5280	5062	505	511	508
Hattah	Vic	30754	3501	3119	306	305	305
Hatton Vale	Qld	40445	4341	4227	402	401	402

TABLE IV.1 (CONT) - NTS PLACENAME DIRECTORY

Place Name	State	Place Code	Post Code	1976 LGAN	CSD	AGR	NTS Reg
Haven	Vic	30755	3401	3203	305	304	304
Haven North	NSW	21537	2445	2085	205	218	216
Havenview	Tas	70223	7320	7005	704	702	702
Havilah	NSW	20956	2850	2130	207	203	203
Hawker	ACT	10042	2614	1039	101	-	101
Hawker	SA	50289	5434	5037	507	507	504
Hawkes Nest	NSW	20957	2324	2078	202	209	211
Hawkesbury	NSW	22362	2255	2089	201	213	214
Hawkesbury Lower	NSW	21244	2255	2089	201	213	214
Hawkesdale	Vic	30756	3287	3120	303	302	302
Hawkhurst	Vic	30757	3862	3008	310	309	309
Hawksburn	Vic	30758	3142	3149	301	311	311
Hawley Beach	Tas	70224	7307	7026	704	702	702
Hawthorn	Vic	30759	3122	3083	301	315	311
Hawthorn	SA	50290	5062	5064	501	503	501
Hawthorn East	Vic	30760	3123	3083	301	315	311
Hawthorndene	SA	50291	5051	5064	501	503	501
Hawthorne	Qld	40446	4171	4082	401	401	401
Hay	NSW	20958	2711	2086	210	206	207
Hay St East Perth	WA	60313	6000	6099	601	611	608
Hayes	Tas	70225	7451	7030	702	701	701
Hayes Creek	NT	80051	-	8039	802	-	802
Hayman Island	Qld	40447	4801	4257	408	404	406
Haymarket	NSW	20959	2000	2172	201	212	214
Haysdale	Vic	30761	3597	3179	306	305	305
Hazelbrook	NSW	20960	2779	2021	201	214	214
Hazelgrove	NSW	20961	2740	2148	208	207	208
Hazelmere	WA	60314	6055	6113	601	613	608
Hazelvale	WA	60315	6333	6039	603	601	601
Hazelwood Park	SA	50292	5066	5011	501	504	501
Healesville	Vic	30762	3777	3084	312	316	311
Heathcote	NSW	20962	2233	2171	201	216	214
Heathcote	Vic	30763	3606	3108	307	306	306
Heatherbrae	NSW	20963	2324	2155	202	209	211
Heatherdale	Vic	30764	3132	3137	301	316	311
Heatherton	Vic	30765	3202	3123	301	317	311
Heathfield	SA	50293	5153	5112	501	503	501
Heathmere	Vic	30766	3305	3147	303	302	302
Heathmont	Vic	30767	3135	3154	301	316	311
Heathpool	SA	50294	5068	5047	501	503	501
Heathwood	Qld	40846	4110	4083	401	401	401
Heatley	Qld	40448	4814	4275	409	405	407
Hebden	NSW	20964	2415	2167	202	209	211
Hebel	Qld	40449	4392	4006	405	409	411
Hebersham	NSW	20965	2770	2018	201	214	214
Heckenberg	NSW	20966	2168	2112	201	215	214
Hectorville	SA	50295	5073	5014	501	503	501
Heddon Greta	NSW	20967	2321	2043	202	209	211
Hedland South	WA	60672	6721	6102	608	608	605
Hedley	Vic	30768	3967	3171	311	310	310

TABLE IV.1 (CONT) - NTS PLACENAME DIRECTORY

Place Name	State	Place Code	Post Code	1976 LGAN	CSD	AGR	NTS Reg
Heidelberg	Vic	30769	3084	3085	301	314	311
Heidelberg Repat	Vic	30770	3077	3085	301	314	311
Heidelberg West	Vic	30771	3081	3085	301	314	311
Heka	Tas	70226	7315	7032	704	702	702
Helensburgh	NSW	20968	2508	2208	203	211	213
Helidon	Qld	40450	4344	4204	402	401	402
Hemmant	Qld	40451	4174	4084	401	401	401
Hendon	SA	50296	5014	5131	501	502	501
Hendra	Qld	40452	4011	4085	401	401	401
Henley	NSW	20969	2111	2091	201	213	214
Henley Beach	SA	50297	5022	5038	501	502	501
Henley Beach South	SA	50298	5022	5038	501	502	501
Henrietta	Tas	70227	7321	7048	704	702	702
Henty	NSW	20970	2658	2060	211	205	206
Henty	Vic	30772	3312	3076	303	302	302
Hepburn Springs	Vic	30773	3461	3055	304	303	303
Herbert River	Qld	41144	-	4214	409	405	407
Herberton	Qld	40453	4872	4212	410	406	408
Hermannsburg	NT	80028	5750	8039	802	-	802
Hermidale	NSW	20971	2837	2022	207	203	203
Hermit Park	Qld	40454	4812	4275	409	405	407
Hernani	NSW	20972	2453	2147	205	218	215
Herne Hill	WA	60316	6056	6113	601	613	608
Hernes Oak	Vic	30774	3838	3127	311	310	310
Heron Island	Qld	40455	4680	4206	406	403	405
Hérons Creek	NSW	20973	2491	2085	205	218	216
Herrick	Tas	70228	7254	7037	703	703	703
Herston	Qld	40456	4006	4086	401	401	401
Hervey Bay	Qld	41143	4670	4285	403	402	404
Hesket	Vic	30775	3442	3158	307	306	306
Hesse	Vic	30776	3221	3204	302	301	301
Hester	WA	60317	6255	6012	602	602	602
Hewetsons Mill	NSW	20974	2476	2179	206	202	202
Hexham	NSW	20975	2322	2144	202	209	211
Hexham	Vic	30777	3273	3126	303	302	302
Heybridge	Tas	70229	7321	7032	704	702	702
Heyfield	Vic	30778	3858	3109	310	309	309
Heytesbury Lower	Vic	30779	3268	3086	303	302	302
Heywood	Vic	30780	3304	3147	303	302	302
Hiawatha	Vic	30781	3968	3171	311	310	310
Hibbard	NSW	20976	2444	2154	205	218	216
Hickeys Creek	NSW	20977	2440	2099	205	218	216
Hidden Valley	Qld	40457	4816	4271	409	405	407
Higgins	ACT	10043	2615	1040	101	-	101
Higginsville	WA	60318	6429	6028	606	604	603
High Wycombe	WA	60319	6057	6058	601	613	608
Highbury	SA	50299	5089	5117	501	501	501
Highbury	WA	60320	6313	6090	604	606	601
Highclere	Tas	70230	7321	7005	704	702	702
Highcroft	Tas	70231	7183	7044	702	701	701

TABLE IV.1 (CONT) - NTS PLACENAME DIRECTORY

Place Name	State	Place Code	Post Code	1976 LGAN	CSD	AGR	NTS Reg
Highett	Vic	30782	3190	3123	301	317	311
Highfields	NSW	20978	2289	2106	202	209	211
Highfields	Qld	40458	4352	4190	404	410	412
Highgate	SA	50300	5063	5121	501	503	501
Highgate	WA	60321	6000	6099	601	611	608
Highgate Hill	Qld	40459	4101	4087	401	401	401
Highton	Vic	30783	3216	3016	302	301	301
Hill End	NSW	20979	2850	2185	208	207	208
Hill End	Vic	30784	3825	3130	311	310	310
Hill End	Qld	40460	4101	4163	401	401	401
Hill River	WA	60322	6500	6037	605	610	607
Hillarys	WA	60323	6025	6123	601	613	608
Hillbank	SA	50301	5112	5074	501	501	501
Hillcrest	Vic	30785	3351	3079	304	303	303
Hillcrest	SA	50302	5086	5027	501	503	501
Hilldale via Dungog	NSW	21714	2420	2066	202	209	211
Hillgrove	NSW	20980	2350	2065	206	202	202
Hillsdale	NSW	20981	2036	2028	201	216	214
Hillside	Vic	30786	3875	3011	310	309	309
Hillston	NSW	20982	2675	2040	210	206	207
Hilltop	NSW	20983	2575	2125	203	211	213
Hilltown	SA	50303	5455	5111	503	507	504
Hillview	NSW	20984	2170	2112	201	215	214
Hillview	Qld	40461	4285	4011	402	401	402
Hillwood	Tas	70232	7252	7015	703	703	703
Hilton	SA	50304	5033	5127	501	502	501
Hilton	WA	60324	6163	6048	601	612	608
Hilton Mine	Qld	40462	4831	4241	411	407	409
Hindmarsh	SA	50305	5007	5039	501	502	501
Hindmarsh West	SA	50810	5007	5039	501	502	501
Hines Hill	WA	60325	6413	6076	605	605	604
Hinnomunjie	Vic	30787	3899	3139	310	309	309
Hinton	NSW	20985	2321	2155	202	209	211
Hivesville	Qld	40463	4612	4283	403	402	404
Hobart Airport	Tas	70233	7001	7008	701	701	701
Hobart Boxes	Tas	70234	7001	7021	701	701	701
Hobart City	Tas	70235	7000	7021	701	701	701
Hobart North	Tas	70236	7000	7021	701	701	701
Hobart North Boxes	Tas	70237	7002	7021	701	701	701
Hobart South	Tas	70238	7000	7021	701	701	701
Hobart West	Tas	70239	7000	7021	701	701	701
Hobartville	NSW	20986	2753	2204	201	214	214
Hobbys Yards	NSW	20987	2741	2115	208	207	208
Hoddles Creek	Vic	30789	3139	3188	312	316	311
Hodgson	Qld	40464	4460	4177	405	409	411
Hoffmans Mill	WA	60326	6218	6056	602	602	602
Holbrook	NSW	20988	2644	2087	211	205	206
Holden Hill	SA	50306	5088	5117	501	501	501
Holder	ACT	10044	2611	1041	101	-	101
Holland Park	Qld	40465	4121	4088	401	401	401

TABLE IV.1 (CONT) - NTS PLACENAME DIRECTORY

Place Name	State	Place Code	Post Code	1976 LGAN	CSD	AGR	NTS Reg
Holland Park West	Qld	41117	4121	4089	401	401	401
Hollisdale	NSW	20989	2446	2085	205	218	216
Hollow Tree	Tas	70240	7453	7002	702	701	701
Holloway Beach	Qld	40466	4871	4243	410	406	408
Hollydeen	NSW	20990	2333	2062	202	209	211
Hollywell	Qld	40847	4216	4208	402	401	402
Hollywood Repat	WA	60633	6009	6092	601	611	608
Holmesglen	Vic	30790	3148	3111	301	317	311
Holmesville	NSW	20991	2286	2106	202	209	211
Holmwood	NSW	20992	2794	2197	208	207	208
Holsworthy	NSW	20993	2173	2112	201	215	214
Holsworthy Mil PO	NSW	20994	2173	2112	201	215	214
Holt	ACT	10045	2615	1042	101	-	101
Holt Rock	WA	60327	6355	6066	604	606	601
Holwell	Tas	70241	7251	7001	703	703	703
Holyoake	WA	60328	6213	6087	602	613	608
Home Hill	Qld	40467	4806	4005	409	405	407
Homebush	NSW	20995	2140	2170	201	217	214
Homebush	Qld	40468	4741	4255	408	404	406
Homestead	Qld	40469	4816	4271	409	405	407
Homewood	Vic	30791	3717	3212	308	307	307
Hope Island	Qld	41126	4210	4001	402	401	402
Hope Valley	SA	50307	5090	5117	501	501	501
Hope Valley	WA	60329	6165	6067	601	612	608
Hopetoun	Vic	30792	3396	3091	305	304	304
Hopetoun	WA	60330	6348	6104	606	601	601
Hopevale	Qld	40470	4870	4189	410	406	408
Hopkins View	Vic	30793	3280	3198	303	302	302
Hoppers Crossing	Vic	30794	3030	3200	301	312	311
Hordern Vale	Vic	30795	3238	3141	302	301	301
Hornsby	NSW	20996	2077	2089	201	213	214
Horrocks	WA	60331	6535	6095	607	603	607
Horseshoe Bay	Qld	40471	4816	4275	409	405	407
Horsham	Vic	30796	3400	3087	305	304	304
Horsley	NSW	20997	2164	2068	201	214	214
Horsley Park	NSW	20998	2164	2068	201	214	214
Horton Upper	NSW	22071	2347	2010	206	202	202
Hotham Heights	Vic	30797	3741	3028	309	308	308
Hotspur	Vic	30798	3303	3147	303	302	302
Houghton	SA	50308	5131	5117	501	501	501
Hove	SA	50309	5048	5009	501	504	501
Hovea	WA	60622	6071	6085	601	613	608
Howard	Qld	40472	4659	4284	403	402	404
Howatharra	WA	60332	6532	6095	607	603	607
Howden	Tas	70242	7153	7024	702	701	701
Howes Valley	NSW	20999	2330	2167	202	209	211
Howlong	NSW	21000	2640	2090	211	205	206
Howrah	Tas	70243	7018	7008	701	701	701
Howth	Tas	70244	7316	7032	704	702	702
Hoxton Park	NSW	21001	2171	2112	201	215	214

TABLE IV.1 (CONT) - NTS PLACENAME DIRECTORY

Place Name	State	Place Code	Post Code	1976 LGAN	CSD	AGR	NTS Reg
Hoxton West	NSW	22186	2171	2112	201	215	214
Hoyleton	SA	50310	5463	5008	503	508	505
Hughenden	Qld	40473	4821	4203	411	407	409
Hughes	ACT	10046	2605	1043	101	-	101
Hughesdale	Vic	30799	3166	3138	301	317	311
Hume Weir	NSW	21002	2739	2090	211	205	206
Humevale	Vic	30800	3757	3201	301	314	311
Humpybong	Qld	40474	4019	4259	401	401	403
Humula	NSW	21003	2654	2103	210	206	207
Hungerford	Qld	40475	4493	4175	405	409	411
Hunter	Vic	30801	3560	3088	307	306	306
Hunters Hill	NSW	21004	2110	2091	201	213	214
Hunterston	Vic	30802	3971	3001	311	310	310
Huntingdale	Vic	30803	3166	3138	301	317	311
Huntingdale	WA	60623	6110	6053	601	613	608
Huntingdon	NSW	21005	2446	2085	205	218	216
Huntleys Point	NSW	21006	2111	2091	201	213	214
Huntly	Vic	30804	3551	3088	307	306	306
Huon	Vic	30805	3695	3209	309	308	308
Huonville	Tas	70245	7109	7022	702	701	701
Hurlstone Park	NSW	21007	2193	2039	201	216	214
Hurstbridge	Vic	30806	3099	3066	301	314	311
Hurstville	NSW	21008	2220	2092	201	216	214
Hurstville Grove	NSW	21009	2220	2092	201	216	214
Hurstville South	NSW	21010	2221	2101	201	216	214
Huskisson	NSW	21011	2540	2166	203	211	213
Hutt	WA	60333	6532	6095	607	603	607
Hyams Beach	NSW	21012	2540	2166	203	211	213
Hyde Park	SA	50311	5061	5121	501	503	501
Hyden	WA	60334	6359	6064	604	606	601
Hynam	SA	50312	5262	5077	505	511	508
Hythe	Tas	70246	7116	7011	702	701	701
Icy Creek	Vic	30807	3833	3034	311	310	310
Ifield	NSW	21013	2580	2076	209	208	209
Iguana Creek	Vic	30808	3866	3011	310	309	309
Ilbilbie	Qld	40476	4741	4174	408	404	406
Ilford	NSW	21014	2850	2162	208	207	208
Ilfracombe	Qld	40477	4727	4215	407	408	410
Ilfraville	Tas	70247	7251	7001	703	703	703
Illabarook	Vic	30809	3351	3079	304	303	303
Illabo	NSW	21015	2591	2093	210	206	207
Illawarra	Vic	30810	3381	3175	305	304	304
Illawong	NSW	21016	2234	2171	201	216	214
Illova	Vic	30811	3282	3098	303	302	302
Iluka	NSW	21017	2460	2117	205	218	215
Imbil	Qld	40478	4570	4281	403	402	404
Inala	Qld	40479	4077	4090	401	401	401
Indarra	WA	60335	6532	6084	607	603	607
Indented Head	Vic	30812	3223	3020	302	301	301
Indi	NSW	22350	2696	2183	211	205	206

TABLE IV.1 (CONT) - NTS PLACENAME DIRECTORY

Place Name	State	Place Code	Post Code	1976 LGAN	CSD	AGR	NTS Reg
Indigo	Vic	30813	3683	3043	309	308	308
Indooroopilly	Qld	40480	4068	4091	401	401	401
Indooroopilly Centre	Qld	40481	4068	4091	401	401	401
Ingebyra	NSW	21018	2627	2168	209	208	210
Ingham	Qld	40482	4850	4214	409	405	407
Ingle Farm	SA	50313	5098	5109	501	501	501
Ingleburn	NSW	21019	2565	2037	201	215	214
Ingleburn Mil PO	NSW	21020	2174	2037	201	215	214
Ingleside	NSW	21021	2101	2196	201	213	214
Inglewood	Vic	30814	3517	3099	307	306	306
Inglewood	Qld	40483	4387	4216	404	410	412
Inglewood	SA	50314	5133	5035	502	509	506
Inglewood	WA	60336	6052	6111	601	611	608
Injune	Qld	40484	4454	4177	405	409	411
Inkerman	Qld	40485	4806	4005	409	405	407
Inman Valley	SA	50315	5211	5122	502	509	506
Innaloo	WA	60338	6018	6111	601	611	608
Innisfail	Qld	40486	4860	4221	410	406	408
Innisplain	Qld	40487	4285	4011	402	401	402
Innot Hot Springs	Qld	40488	4872	4212	410	406	408
Interlaken	Tas	70248	7205	7002	702	701	701
Inveralochy	NSW	21022	2580	2132	209	208	209
Inverell	NSW	21023	2360	2095	206	202	202
Invergordon	Vic	30815	3636	3186	308	307	307
Invergordon South	Vic	30816	3634	3186	308	307	307
Inverleigh	Vic	30817	3321	3015	302	301	301
Inverloch	Vic	30818	3996	3207	311	310	310
Invermay	Tas	70249	7250	7027	703	703	703
Iona	Vic	30819	3815	3143	312	318	311
Ipswich	Qld	40489	4305	4217	401	401	402
Ipswich East	Qld	40308	4305	4217	401	401	402
Ipswich North	Qld	40751	4305	4217	401	401	402
Ipswich West	Qld	41035	4305	4217	401	401	402
Irishtown	Tas	70250	7330	7007	704	702	702
Iron Baron	SA	50316	5600	5134	507	-	509
Iron Knob	SA	50317	5601	5134	507	-	509
Iron Range	Qld	40490	4871	4189	410	406	408
Ironside	Qld	40491	4067	4140	401	401	401
Irrewarra	Vic	30820	3249	3048	302	301	301
Irvinebank	Qld	40492	4872	4233	410	406	408
Irvingdale	Qld	40493	4404	4264	404	410	412
Irwin	WA	60339	6524	6057	607	603	607
Irymple	Vic	30821	3498	3119	306	305	305
Isaacs	ACT	10047	2607	1092	101	-	101
Isabella	NSW	21024	2795	2001	208	207	208
Isis Central Mill	Qld	40494	4660	4218	403	402	404
Isisford	Qld	40495	4731	4219	407	408	410
Island Bend	NSW	21025	2626	2168	209	208	210
Isle of Capri	Qld	40496	4217	4208	402	401	402
Islington	NSW	21026	2296	2144	202	209	211

TABLE IV.1 (CONT) - NTS PLACENAME DIRECTORY

Place Name	State	Place Code	Post Code	1976 LGAN	CSD	AGR	NTS Reg
Ivanhoe	NSW	21027	2878	2042	212	204	204
Ivanhoe	Vic	30822	3079	3085	301	314	311
Ivanhoe Rail Town	NSW	21028	2745	2042	212	204	204
Jabuk	SA	50318	5301	5085	504	510	507
Jacana	Vic	30823	3047	3031	301	313	311
Jackadgery	NSW	21029	2461	2147	205	218	215
Jackeys Marsh	Tas	70251	7304	7009	703	703	703
Jackson	Qld	40497	4426	4013	405	409	411
Jacobs Well	WA	60340	6300	6008	605	607	604
Jamberoo	NSW	21030	2533	2100	203	211	213
Jambin	Qld	40498	4702	4007	406	403	405
Jamboree Heights	Qld	41118	4074	4092	401	401	401
James Cook University	Qld	40499	4811	4275	409	405	407
Jamestown	SA	50319	5491	5040	507	507	504
Jamieson	Vic	30824	3723	3112	308	307	307
Jamison Centre	ACT	10048	2614	1057	101	-	101
Jancourt East	Vic	30825	3266	3081	303	302	302
Jandakot	WA	60341	6164	6026	601	612	608
Jandowae	Qld	40500	4410	4277	404	410	412
Jannali	NSW	21031	2226	2171	201	216	214
Japoonvale	Qld	40501	4860	4221	410	406	408
Jardee	WA	60342	6259	6072	602	602	602
Jarklin	Vic	30826	3517	3099	307	306	306
Jarraah Glen	WA	60343	6398	6072	602	602	602
Jarrahdale	WA	60344	6203	6108	601	613	608
Jarrahmond	Vic	30827	3888	3140	310	309	309
Jarrahwood	WA	60345	6200	6018	602	602	602
Jaspers Brush	NSW	21032	2535	2166	203	211	213
Jeeralang	Vic	30828	3840	3127	311	310	310
Jeetho	Vic	30829	3945	3100	311	310	310
Jembaicumbene	NSW	21033	2622	2174	209	208	209
Jennacubbine	WA	60346	6401	6052	605	607	604
Jenolan Caves	NSW	21034	2790	2148	208	207	208
Jeogla	NSW	21035	2350	2065	206	202	202
Jeparit	Vic	30830	3423	3058	305	304	304
Jerangle	NSW	21036	2630	2127	209	208	210
Jericho	Qld	40502	4736	4220	406	403	405
Jericho	Tas	70252	7200	7031	702	701	701
Jerilderie	NSW	21037	2716	2097	211	205	205
Jerramungup	WA	60347	6337	6051	603	601	601
Jerrawa	NSW	21038	2582	2082	209	208	209
Jerrys Plains	NSW	21039	2330	2167	202	209	211
Jerseyville	NSW	21040	2440	2099	205	218	216
Jervis Bay	NSW	10049	2540	1047	102	-	213
Jervois	SA	50320	5259	5065	504	510	507
Jesmond	NSW	21041	2299	2144	202	209	211
Jetsonville	Tas	70253	7254	7040	703	703	703
Jilliby	NSW	21042	2259	2210	201	210	212
Jimboomba	Qld	40503	4280	4011	402	401	402
Jimbour	Qld	40504	4406	4277	404	410	412

TABLE IV.1 (CONT) - NTS PLACENAME DIRECTORY

Place Name	State	Place Code	Post Code	1976 LGAN	CSD	AGR	NTS Reg
Jimna	Qld	40505	4515	4223	402	401	403
Jindabyne	NSW	21043	2627	2168	209	208	210
Jindalee	Qld	40506	4074	4093	401	401	401
Jindera	NSW	21044	2640	2090	211	205	206
Jindivic	Vic	30831	3818	3034	311	310	310
Jingalup	WA	60348	6395	6063	603	601	601
Jingellic	NSW	21045	2640	2183	211	205	206
Jingili	NT	80062	5790	8011	801	-	801
Jitarning	WA	60349	6365	6066	604	606	601
Joel Joel	Vic	30832	3381	3175	305	304	304
Johanna	Vic	30833	3238	3141	302	301	301
Johns River	NSW	21046	2437	2121	205	218	216
Johnsonville	Vic	30834	3902	3182	310	309	309
Johnstone South	Qld	40903	4859	4221	410	406	408
Jolimont	Vic	30835	3002	3115	301	312	311
Jolimont	WA	60350	6014	6112	601	611	608
Jondaryan	Qld	40507	4403	4222	404	410	412
Jones Hill	Qld	40508	4570	4281	403	402	404
Jones Island	NSW	21047	2430	2121	205	218	216
Joondanna	WA	60351	6060	6111	601	611	608
Jordanville	Vic	30836	3148	3199	301	316	311
Joslin	SA	50321	5070	5084	501	503	501
Judbury	Tas	70254	7109	7022	702	701	701
Judds Creek	NSW	21048	2795	2001	208	207	208
Jugiong	NSW	21049	2727	2084	209	208	209
Julatten	Qld	40509	4880	4195	410	406	408
Julia	SA	50322	5370	5106	503	508	505
Julia Creek	Qld	40510	4823	4232	411	407	409
Jumbuk	Vic	30837	3869	3127	311	310	310
Jumbunna	Vic	30838	3951	3100	311	310	310
Junction Hill	NSW	21715	2460	2056	205	218	215
Jundah	Qld	40511	4736	4009	407	408	410
Junea	NSW	21050	2593	2098	210	206	207
Jung	Vic	30839	3399	3203	305	304	304
Junortoun	Vic	30840	3551	3176	307	306	306
Jurien	WA	60352	6516	6037	605	610	607
Kaban	Qld	40512	4872	4212	410	406	408
Kabra	Qld	40513	4702	4202	406	403	405
Kadina	SA	50323	5554	5042	503	506	503
Kadungle	NSW	21051	2875	2073	208	207	208
Kahibah	NSW	21052	2290	2106	202	209	211
Kaimkillenbun	Qld	40514	4406	4277	404	410	412
Kairi	Qld	40515	4872	4004	410	406	408
Kalamunda	WA	60353	6076	6058	601	613	608
Kalang	NSW	21053	2454	2014	205	218	215
Kalangadoo	SA	50324	5278	5086	505	511	508
Kalannie	WA	60354	6468	6036	605	610	607
Kalapa	Qld	40516	4702	4202	406	403	405
Kalarka	Qld	40517	4702	4174	408	404	406
Kalbar	Qld	40518	4309	4016	402	401	402

TABLE IV.1 (CONT) - NTS PLACENAME DIRECTORY

Place Name	State	Place Code	Post Code	1976 LGAN	CSD	AGR	NTS Reg
Kalbarri	WA	60355	6532	6095	607	603	607
Kaleen	ACT	10072	2617	1088	101	-	101
Kalgoorlie	WA	60356	6430	6059	606	604	603
Kalimna	Vic	30841	3909	3182	310	309	309
Kalimna West	Vic	31447	3907	3182	310	309	309
Kalinga	Qld	40519	4030	4168	401	401	401
Kalka	Qld	40520	4701	4262	406	403	405
Kalkallo	Vic	30842	3651	3201	301	314	311
Kallangur	Qld	40521	4503	4254	402	401	403
Kallaroo	WA	60357	6025	6123	601	613	608
Kalorama	Vic	30843	3766	3106	301	316	311
Kalpowar	Qld	40522	4680	4239	403	402	404
Kalyan	SA	50325	5308	5046	504	510	507
Kamarah	NSW	21054	2683	2142	210	206	207
Kamarooka	Vic	30844	3570	3113	307	306	306
Kambah	ACT	10071	2902	1049	101	-	101
Kambalda	WA	60358	6442	6028	606	604	603
Kambalda West	WA	60359	6444	6028	606	604	603
Kamona	Tas	70255	7254	7037	703	703	703
Kanahooka	NSW	21055	2530	2208	203	211	213
Kancoona	Vic	30845	3691	3209	309	308	308
Kandanga	Qld	40523	4570	4281	403	402	404
Kandos	NSW	21056	2848	2162	208	207	208
Kangaloon	NSW	21057	2576	2125	203	211	213
Kangarilla	SA	50326	5157	5060	502	504	501
Kangaroo Creek	NSW	21058	2460	2147	205	218	215
Kangaroo Flat	Vic	30846	3555	3176	307	306	306
Kangaroo Ground	Vic	30847	3097	3066	301	314	311
Kangaroo Point	NSW	21059	2224	2171	201	216	214
Kangaroo Point	Qld	40524	4169	4094	401	401	401
Kangaroo Valley	NSW	21060	2577	2166	203	211	213
Kangiara	NSW	21061	2583	2074	209	208	209
Kaniva	Vic	30848	3419	3089	305	304	304
Kanmantoo	SA	50327	5252	5069	502	509	506
Kanumbra	Vic	30849	3715	3112	308	307	307
Kanwal	NSW	21062	2259	2210	201	210	212
Kanya	Vic	30850	3381	3175	305	304	304
Kaoota	Tas	70256	7104	7024	702	701	701
Kapinnie	SA	50328	5632	5054	506	505	502
Kapooka Mil PO	NSW	21063	2661	2124	210	206	207
Kapunda	SA	50329	5373	5045	502	508	505
Karalee	WA	60360	6426	6137	605	605	604
Karangi	NSW	21064	2450	2045	205	218	215
Karanja	Tas	70257	7400	7030	702	701	701
Karara	Qld	40525	4370	4265	404	410	412
Karawatha	Qld	40848	4117	4036	401	401	401
Karawinna	Vic	30851	3496	3119	306	305	305
Kardella	Vic	30852	3951	3100	311	310	310
Kardinya	WA	60361	6163	6074	601	612	608
Kareela	NSW	21065	2232	2171	201	216	214

TABLE IV.1 (CONT) - NTS PLACENAME DIRECTORY

Place Name	State	Place Code	Post Code	1976 LGAN	CSD	AGR	NTS Reg
Karingal	Vic	30853	3199	3072	301	318	311
Kariong	NSW	21066	2251	2075	201	210	212
Karkoo	SA	50330	5620	5054	506	505	502
Karlgarin	WA	60362	6358	6064	604	606	601
Karnak	Vic	30854	3412	3101	305	304	304
Karnup	WA	60624	6211	6105	601	612	608
Karoola	Tas	70258	7254	7028	703	703	703
Karoonda	SA	50331	5307	5046	504	510	507
Karragarra Island	Qld	40526	4165	4260	401	401	402
Karragullen	WA	60363	6111	6003	601	613	608
Karrakatta	WA	60364	6010	6092	601	611	608
Karratha	WA	60365	6714	6106	608	608	605
Karridale	WA	60366	6288	6004	602	602	602
Karrinyup	WA	60367	6018	6111	601	611	608
Kars Springs	NSW	21067	2337	2163	202	209	211
Karuah	NSW	21068	2324	2155	202	209	211
Karumba	Qld	40527	4891	4184	411	407	409
Katamatite	Vic	30855	3649	3044	308	307	307
Katandra	Vic	30856	3634	3186	308	307	307
Katandra North	Vic	30857	3646	3186	308	307	307
Katanning	WA	60368	6317	6060	603	601	601
Katherine	NT	80029	5780	8034	802	-	801
Katoomba	NSW	21069	2780	2021	201	214	214
Katunga	Vic	30858	3640	3136	308	307	307
Kawana Waters	Qld	41150	4557	4228	402	401	403
Kawarren	Vic	30859	3249	3141	302	301	301
Kayena	Tas	70259	7251	7001	703	703	703
Kearsley	NSW	21070	2325	2043	202	209	211
Kedron	Qld	40528	4031	4095	401	401	401
Keepit Dam	NSW	21071	2340	2113	206	202	202
Keilor	Vic	30860	3036	3092	301	312	311
Keilor East	Vic	30861	3033	3092	301	312	311
Keiraville	NSW	21072	2500	2208	203	211	213
Keith	SA	50332	5267	5116	505	511	508
Keith Hall	NSW	21073	2478	2182	204	201	201
Kellerberrin	WA	60369	6410	6061	605	605	604
Kelletier	Tas	70260	7325	7048	704	702	702
Kellevie	Tas	70261	7176	7041	702	701	701
Kellyville	NSW	21074	2153	2018	201	214	214
Kelmscott	WA	60370	6111	6003	601	613	608
Kelso	NSW	21075	2795	2011	208	207	208
Kelso	Qld	40529	4815	4271	409	405	407
Kelso	Tas	70262	7251	7001	703	703	703
Kelvin	NSW	21076	2380	2113	206	202	202
Kelvin Grove	Qld	40530	4059	4096	401	401	401
Kelvin View	Vic	30862	3666	3068	308	307	307
Kembla Heights	NSW	21077	2500	2208	203	211	213
Kemblawarra	NSW	21078	2505	2208	203	211	213
Kemps Creek	NSW	21079	2171	2153	201	214	214
Kempsey	NSW	21080	2440	2099	205	218	216

TABLE IV.1 (CONT) - NTS PLACENAME DIRECTORY

Place Name	State	Place Code	Post Code	1976 LGAN	CSD	AGR	NTS Reg
Kempsey West	NSW	22187	2440	2099	205	218	216
Kempton	Tas	70263	7409	7019	702	701	701
Kendall	NSW	21081	2439	2085	205	218	216
Kendenup	WA	60371	6323	6101	603	601	601
Kenebri	NSW	21082	2744	2053	207	203	203
Kenilworth	Qld	40531	4574	4234	402	401	403
Kenley	Vic	30863	3597	3179	306	305	305
Kenmare	Vic	30864	3395	3058	305	304	304
Kenmore	NSW	21083	2580	2076	209	208	209
Kenmore	Qld	40532	4069	4097	401	401	401
Kenmore Hills	Qld	41119	4069	4098	401	401	401
Kennedy	Qld	40533	4816	4183	410	406	408
Kennedys Creek	Vic	30865	3239	3141	302	301	301
Kennett River	Vic	30866	3221	3141	302	301	301
Kennington	Vic	30867	3550	3176	307	306	306
Kensington	NSW	21084	2033	2158	201	212	214
Kensington	Vic	30868	3031	3115	301	312	311
Kensington	SA	50333	5068	5047	501	503	501
Kensington Gardens	SA	50334	5068	5011	501	504	501
Kensington Park	SA	50335	5068	5011	501	504	501
Kent Dale	WA	60372	6333	6039	603	601	601
Kent Town	SA	50336	5067	5047	501	503	501
Kenthurst	NSW	21085	2154	2012	201	214	214
Kentish	Tas	70264	7306	7023	704	702	702
Kentish West	Tas	70652	7306	7023	704	702	702
Kentlyn	NSW	21086	2560	2037	201	215	214
Kenton Valley	SA	50337	5233	5035	502	509	506
Kentucky	NSW	21087	2354	2188	206	202	202
Kenwick	WA	60373	6107	6053	601	613	608
Keon Park	Vic	30869	3073	3201	301	314	311
Keperra	Qld	40534	4054	4099	401	401	401
Keppel Sands	Qld	40535	4703	4229	406	403	405
Kerang	Vic	30870	3579	3093	306	305	305
Kergunyah	Vic	30871	3691	3209	309	308	308
Kernot	Vic	30872	3979	3017	312	318	311
Kerrabee	NSW	21088	2328	2062	202	209	211
Kerrisdale	Vic	30873	3715	3030	308	307	307
Kerrs Creek	NSW	21089	2741	2200	207	203	203
Kersbrook	SA	50338	5231	5035	502	509	506
Keswick	SA	50339	5035	5127	501	502	501
Kettering	Tas	70265	7155	7024	702	701	701
Kevington	Vic	30874	3723	3112	308	307	307
Kew	NSW	21090	2491	2085	205	218	216
Kew	Vic	30875	3101	3095	301	315	311
Kew East	Vic	30876	3102	3095	301	315	311
Kew North	Vic	30877	3102	3095	301	315	311
Keyneton	SA	50340	5353	5103	504	510	507
Keysborough	Vic	30878	3173	3173	301	318	311
Keysbrook	WA	60374	6206	6108	601	613	608
Khancoban	NSW	21091	2642	2183	211	205	206

TABLE IV.1 (CONT) - NTS PLACENAME DIRECTORY

Place Name	State	Place Code	Post Code	1976 LGAN	CSD	AGR	NTS Reg
Ki Ki	SA	50341	5261	5085	504	510	507
Kiah	NSW	21092	2551	2094	209	208	210
Kialla	NSW	21093	2625	2059	209	208	209
Kialla	Vic	30879	3631	3168	308	307	307
Kialla East	Vic	30880	3630	3168	308	307	307
Kiama	NSW	21094	2533	2100	203	211	213
Kiamal	Vic	30881	3501	3190	306	305	305
Kiandra	NSW	21095	2630	2168	209	208	210
Kianga	NSW	22358	2546	2067	209	208	210
Kiata	Vic	30882	3418	3058	305	304	304
Kidman Park	SA	50342	5025	5131	501	502	501
Kidston	Qld	40536	4871	4201	410	406	408
Kielpa	SA	50343	5642	5018	506	505	502
Kiewa	Vic	30883	3691	3209	309	308	308
Kikoiria	NSW	21096	2669	2019	208	207	208
Kilaben Bay	NSW	21097	2283	2106	202	209	211
Kilburn	SA	50344	5084	5027	501	503	501
Kilcare	NSW	21098	2256	2075	201	210	212
Kilcoy	Qld	40537	4515	4223	402	401	403
Kilcunda	Vic	30884	3979	3017	312	318	311
Kilkenny	SA	50345	5009	5131	501	502	501
Kilkerran South	SA	50698	5573	5016	503	506	503
Kilkivan	Qld	40538	4600	4224	403	402	404
Killabakh Creek	NSW	21099	2429	2121	205	218	216
Killara	NSW	21100	2071	2102	201	213	214
Killarney	Vic	30885	3282	3019	303	302	302
Killarney	Qld	40539	4373	4207	404	410	412
Killarney Heights	NSW	21101	2087	2196	201	213	214
Killarney Vale	NSW	21102	2261	2210	201	210	212
Killiecrankie	Tas	70266	7255	7014	703	703	703
Killingworth	NSW	21103	2301	2106	202	209	211
Killora	Tas	70267	7156	7004	702	701	701
Kilmany	Vic	30886	3851	3159	311	309	309
Kilmore	Vic	30887	3601	3096	308	307	307
Kilmore East	Vic	30888	3601	3096	308	307	307
Kilsyth	Vic	30889	3137	3106	301	316	311
Kimba	SA	50346	5641	5048	506	505	502
Kimberley	Tas	70268	7257	7009	703	703	703
Kimbriki	NSW	21104	2429	2121	205	218	216
Kin Kin	Qld	40540	4571	4250	403	402	404
Kinalung	NSW	21105	2880	2215	212	204	204
Kinchela Creek	NSW	21106	2440	2099	205	218	216
Kincumber	NSW	21107	2250	2075	201	210	212
Kincumber South	NSW	21108	2256	2075	201	210	212
Kindred	Tas	70269	7310	7045	704	702	702
King Island	Tas	70270	7256	7025	704	702	702
King Parrot Creek	Vic	30890	3658	3030	308	307	307
King River	WA	60375	6330	6001	603	601	601
King Valley	Vic	30891	3678	3142	309	308	308
Kingaroy	Qld	40541	4610	4225	403	402	404

TABLE IV.1 (CONT) - NTS PLACENAME DIRECTORY

Place Name	State	Place Code	Post Code	1976 LGAN	CSD	AGR	NTS Reg
Kinglake	Vic	30892	3763	3066	301	314	311
Kinglake Central	Vic	30893	3757	3201	301	314	311
Kinglake West	Vic	30894	3757	3201	301	314	311
Kingoonya	SA	50347	5710	5134	507	-	509
Kingower	Vic	30895	3517	3099	307	306	306
Kings Cross	NSW	21109	2011	2172	201	212	214
Kings Meadow	Tas	70271	7250	7039	703	703	703
Kings Park	SA	50349	5034	5121	501	503	501
Kings Point	NSW	22374	2539	2166	203	211	213
Kings St PO Melb	Vic	30896	3000	3115	301	312	311
Kingsbury	Vic	30897	3083	3150	301	314	311
Kingscliff	NSW	21110	2413	2186	204	201	201
Kingscote	SA	50350	5223	5049	502	509	506
Kingsdale	NSW	21111	2580	2132	209	208	209
Kingsford	NSW	21112	2032	2158	201	212	214
Kingsgrove	NSW	21113	2208	2092	201	216	214
Kingsthorpe	Qld	40542	4400	4264	404	410	412
Kingston	ACT	10050	2604	1050	101	-	101
Kingston	Vic	30898	3364	3052	304	303	303
Kingston	Qld	41152	4114	4001	402	401	402
Kingston	SA	50353	5275	5050	505	511	508
Kingston	Tas	70272	7150	7024	702	701	701
Kingston Beach	Tas	70273	7151	7024	702	701	701
Kingston Park	SA	50352	5049	5009	501	504	501
Kingston on Murray	SA	50351	5331	5055	504	510	507
Kingstown	NSW	21114	2350	2188	206	202	202
Kingsvale	NSW	21115	2692	2084	209	208	209
Kingsville	Vic	30899	3012	3071	301	312	311
Kingsway West	NSW	21116	2208	2092	201	216	214
Kingswood	NSW	21117	2750	2153	201	214	214
Kingswood	SA	50354	5062	5064	501	503	501
Kinimakatka	Vic	30900	3418	3107	305	304	304
Kinnabulla	Vic	30901	3483	3026	305	304	304
Kioloa	NSW	21118	2539	2166	203	211	213
Kippa Ring	Qld	40544	4020	4259	401	401	403
Kippaxs	NSW	21119	2429	2121	205	218	216
Kirkstall	Vic	30902	3282	3019	303	302	302
Kirra	Qld	40545	4225	4208	402	401	402
Kirrama	Qld	41145	-	4212	410	406	408
Kirrawee	NSW	21120	2232	2171	201	216	214
Kirribilli	NSW	21121	2061	2145	201	213	214
Kirup	WA	60376	6251	6040	602	602	602
Kitchener	NSW	21122	2325	2043	202	209	211
Kithbrook	Vic	30903	3666	3068	308	307	307
Kleinton	Qld	40546	4352	4190	404	410	412
Klemzig	SA	50355	5087	5027	501	503	501
Klimpton	NSW	21123	2540	2166	203	211	213
Knorrit Flat	NSW	21124	2424	2121	205	218	216
Knowsley	Vic	30904	3551	3108	307	306	306
Knoxfield	Vic	30905	3180	3097	301	316	311

TABLE IV.1 (CONT) - NTS PLACENAME DIRECTORY

Place Name	State	Place Code	Post Code	1976 LGAN	CSD	AGR	NTS Reg
Knungajin	WA	60377	6415	6096	605	605	604
Koallah	Vic	30906	3257	3086	303	302	302
Koetong	Vic	30907	3704	3181	309	308	308
Kogan	Qld	40547	4406	4186	404	410	412
Kogarah	NSW	21125	2217	2101	201	216	214
Koimbo	Vic	30908	3546	3179	306	305	305
Kojonup	WA	60378	6395	6063	603	601	601
Kokotungo	Qld	40548	4702	4007	406	403	405
Kolan South	Qld	40549	4670	4209	403	402	404
Koloona	NSW	21126	2403	2211	206	202	202
Kolora	Vic	30909	3265	3126	303	302	302
Kondinin	WA	60379	6367	6064	604	606	601
Kondut	WA	60380	6605	6132	605	607	604
Kongolia	SA	50356	5353	5103	504	510	507
Kongorong	SA	50629	5291	5097	505	508	508
Kongwak	Vic	30910	3951	3100	311	310	310
Konnongorring	WA	60381	6602	6052	605	607	604
Koojan	WA	60382	6500	6078	605	610	607
Kookynie	WA	60383	6431	6075	606	604	603
Koolan Island	WA	60384	6733	6126	609	609	606
Koolewong	NSW	21127	2256	2075	201	210	212
Kooloonong	Vic	30911	3597	3179	306	305	305
Koolunga	SA	50357	5464	5101	503	507	504
Koolyanobbing	WA	60385	6427	6137	605	605	604
Koonawarra	NSW	21128	2530	2208	203	211	213
Koonda	Vic	30912	3669	3189	308	307	307
Koondoola	WA	60386	6064	6123	601	613	608
Koondrook	Vic	30913	3580	3094	306	305	305
Koongal	Qld	40550	4701	4262	406	403	405
Koongamia	WA	60387	6056	6113	601	613	608
Koonkool	Qld	40551	4702	4007	406	403	405
Koonunga	SA	50358	5373	5045	502	508	505
Koonwarra	Vic	30914	3954	3207	311	310	310
Koonya	Tas	70274	7187	7044	702	701	701
Kooragang	NSW	21129	2304	2144	202	209	211
Koorainghat	NSW	21130	2430	2121	205	218	216
Koorawatha	NSW	21131	2807	2033	209	208	209
Koorda	WA	60388	6475	6065	605	607	604
Kooreh	Vic	30915	3478	3090	307	306	306
Kooreh South	Vic	30916	3465	3090	307	306	306
Koorringal	NSW	21132	2650	2191	210	206	207
Koorlong	Vic	30917	3501	3119	306	305	305
Koornalla	Vic	30918	3844	3183	311	310	310
Kooroocheang	Vic	30919	3364	3055	304	303	303
Kootingal	NSW	21133	2352	2152	206	202	202
Kooweerup	Vic	30920	3981	3051	312	318	311
Kooyong	Vic	30921	3144	3199	301	316	311
Koraleigh	NSW	21134	2739	2192	211	205	205
Korbel	WA	60389	6416	6076	605	605	604
Koriella	Vic	30922	3714	3112	308	307	307

TABLE IV.1 (CONT) - NTS PLACENAME DIRECTORY

Place Name	State	Place Code	Post Code	1976 LGAN	CSD	AGR	NTS Reg
Korobeit	Vic	30923	3341	3013	304	303	303
Koroit	Vic	30924	3282	3098	303	302	302
Korong Vale	Vic	30925	3520	3099	307	306	306
Korooop	Vic	30926	3579	3094	306	305	305
Kororo	NSW	21135	2450	2045	205	218	215
Korrelocking	WA	60390	6486	6134	605	607	604
Korumburra	Vic	30927	3950	3100	311	310	310
Korweinguboora	Vic	30928	3461	3055	304	303	303
Kotara	NSW	21136	2288	2106	202	209	211
Kotara East	NSW	21137	2305	2144	202	209	211
Kotara Fair	NSW	21138	2289	2106	202	209	211
Kotara South	NSW	21139	2288	2106	202	209	211
Kotta	Vic	30929	3565	3156	307	306	306
Kotupna	Vic	30930	3638	3131	308	307	307
Koumala	Qld	40552	4741	4266	408	404	406
Koyuga	Vic	30931	3622	3056	308	307	307
Krambach	NSW	21140	2429	2121	205	218	216
Krambruk North	Vic	30932	3233	3141	302	301	301
Kronkup	WA	60391	6330	6001	603	601	601
Krowera	Vic	30933	3945	3100	311	310	310
Kudardup	WA	60392	6289	6004	602	602	602
Kukerin	WA	60393	6352	6042	604	606	601
Kulikup	WA	60394	6246	6011	602	602	602
Kulin	WA	60395	6365	6066	604	606	601
Kulja	WA	60396	6470	6065	605	607	604
Kulkami	SA	50359	5307	5046	504	510	507
Kulkyne	Vic	31979	3495	3119	306	305	305
Kulnura	NSW	21141	2250	2075	201	210	212
Kulpara	SA	50360	5551	5013	503	506	503
Kulpi	Qld	40553	4352	4264	404	410	412
Kulwin	Vic	30934	3490	3179	306	305	305
Kulyalling	WA	60397	6308	6100	604	606	601
Kumarina	WA	60398	6642	6073	607	615	609
Kumarl	WA	60399	6429	6043	606	604	603
Kumbia	Qld	40554	4610	4225	403	402	404
Kuminin South	WA	60673	6368	6089	605	605	604
Kundabung	NSW	21142	2440	2099	205	218	216
Kungala	NSW	21143	2493	2187	205	218	215
Kunghur	NSW	21144	2484	2186	204	201	201
Kununoppin	WA	60400	6489	6118	605	605	604
Kununurra	WA	60401	6743	6135	609	609	606
Kuraby	Qld	40555	4112	4100	401	401	401
Kuranda	Qld	40556	4872	4233	410	406	408
Kuridala	Qld	40557	4824	4188	411	407	409
Kurilpa	Qld	40558	4101	4163	401	401	401
Kurmond	NSW	21145	2757	2046	201	214	214
Kurnell	NSW	21146	2231	2171	201	216	214
Kurraba Point	NSW	21147	2089	2145	201	213	214
Kurrajong	NSW	21148	2758	2046	201	214	214
Kurralta Park	SA	50361	5037	5127	501	502	501

TABLE IV.1 (CONT) - NTS PLACENAME DIRECTORY

Place Name	State	Place Code	Post Code	1976 LGAN	CSD	AGR	NTS Reg
Kurri Kurri	NSW	21149	2327	2043	202	209	211
Kurrimine Beach	Qld	40559	4860	4221	410	406	408
Kurting	Vic	30935	3517	3099	307	306	306
Kurumbul	Qld	40560	4371	4276	404	410	412
Kuttabal	Qld	40561	4741	4255	408	404	406
Kweda	WA	60402	6306	6013	604	606	601
Kwinana	WA	60403	6167	6067	601	612	608
Kwolyin	WA	60404	6385	6016	605	605	604
Kyabram	Vic	30936	3620	3102	308	307	307
Kyalite	NSW	21150	2739	2192	211	205	205
Kyancutta	SA	50362	5651	5053	506	505	502
Kybunga	SA	50363	5463	5008	503	508	505
Kybybolite	SA	50364	5262	5077	505	511	508
Kyeemagh	NSW	21151	2216	2160	201	216	214
Kyle Bay	NSW	21152	2221	2101	201	216	214
Kyndalyn	Vic	30937	3597	3179	306	305	305
Kyneton	Vic	30938	3444	3103	307	306	306
Kynuna	Qld	40562	4736	4232	411	407	409
Kyogle	NSW	21153	2474	2104	204	201	201
La Perouse	NSW	21154	2036	2158	201	212	214
Laanecoorie	Vic	30939	3463	3113	307	306	306
Laang	Vic	30940	3265	3198	303	302	302
Labrador	Qld	40563	4215	4208	402	401	402
Laburnum	Vic	30941	3130	3137	301	316	311
Lachlan	Tas	70275	7451	7030	702	701	701
Lady Barron	Tas	70276	7255	7014	703	703	703
Ladysmith	NSW	21155	2650	2103	210	206	207
Laggan	NSW	21156	2625	2059	209	208	209
Lagoons	Tas	70277	7215	7013	703	703	703
Laguna	NSW	21157	2325	2043	202	209	211
Lah	Vic	30942	3393	3195	305	304	304
Laharum	Vic	30943	3401	3203	305	304	304
Laheys Creek	NSW	21158	2852	2050	207	203	203
Laidley	Qld	40564	4341	4227	402	401	402
Lake Albert	NSW	21159	2650	2191	210	206	207
Lake Bathurst	NSW	21160	2580	2132	209	208	209
Lake Biddy	WA	60405	6354	6068	604	606	601
Lake Boga	Vic	30944	3584	3179	306	305	305
Lake Bolac	Vic	30945	3351	3006	304	303	303
Lake Cargelligo	NSW	21161	2672	2105	208	207	208
Lake Cathie	NSW	21162	2446	2085	205	218	216
Lake Charm	Vic	30946	3581	3094	306	305	305
Lake Clifton	WA	60835	-	6124	602	602	602
Lake Conjola	NSW	21163	2539	2166	203	211	213
Lake Crescent	Tas	70278	7205	7031	702	701	701
Lake Grace	WA	60406	6353	6068	604	606	601
Lake Heights	NSW	21164	2502	2208	203	211	213
Lake Illawarra	NSW	21167	2528	2208	203	211	213
Lake Joondalup	WA	60840	6065	6123	601	613	608
Lake King	WA	60407	6356	6068	604	606	601

TABLE IV.1 (CONT) - NTS PLACENAME DIRECTORY

Place Name	State	Place Code	Post Code	1976 LGAN	CSD	AGR	NTS Reg
Lake Leake	Tas	70279	7210	7006	703	703	703
Lake Mackenzie	Tas	70280	7306	7009	703	703	703
Lake Margaret	Tas	70281	7467	7035	704	704	704
Lake Mountain	Vic	31966	3779	3002	308	307	307
Lake Mundi	Vic	30947	3312	3076	303	302	302
Lake Munmorah	NSW	21165	2259	2210	201	210	212
Lake Preston	WA	60834	6210	6056	602	602	602
Lake Rowan	Vic	30948	3727	3186	308	307	307
Lake St Clair	Tas	70282	7465	7020	702	701	701
Lake Tyers	Vic	30949	3909	3182	310	309	309
Lake Varley	WA	60408	6355	6068	604	606	601
Lake View	SA	50365	5500	5110	503	508	505
Lake Wyangan	NSW	21166	2680	2190	210	206	207
Lakemba	NSW	21168	2195	2039	201	216	214
Lakes Entrance	Vic	30950	3909	3182	310	309	309
Lakes National Park	Vic	31963	3880	3159	311	309	309
Lakewood	WA	60409	6431	6010	606	604	603
Lal Lal	Vic	30951	3357	3036	304	303	303
Lalalty	NSW	22363	2712	2015	211	205	205
Lalbert	Vic	30952	3542	3094	306	305	305
Lalla	Tas	70283	7254	7028	703	703	703
Lalor	Vic	30953	3075	3201	301	314	311
Lalor Park	NSW	21169	2147	2018	201	214	214
Lamb Island	Qld	40565	4165	4260	401	401	402
Lambton	NSW	21170	2299	2144	202	209	211
Lameroo	SA	50366	5302	5051	504	510	507
Lamington	Qld	40566	4285	4011	402	401	402
Lamplough	Vic	30954	3467	3007	304	303	303
Lancaster	Vic	30955	3620	3157	308	307	307
Lancefield	Vic	30956	3435	3158	307	306	306
Lancelin	WA	60410	6508	6050	605	610	607
Landsborough	Vic	30957	3384	3007	304	303	303
Landsborough	Qld	40567	4550	4228	402	401	403
Landsdowne Central	NSW	20430	2492	2121	205	218	216
Lane Cove	NSW	21171	2066	2107	201	213	214
Lanena	Tas	70284	7251	7001	703	703	703
Lang Lang	Vic	30958	3984	3051	312	318	311
Langford	WA	60411	6155	6053	601	613	608
Langhorne Creek	SA	50367	5255	5113	502	509	506
Langi Logan	Vic	30959	3377	3006	304	303	303
Langkoop	Vic	30960	3312	3101	305	304	304
Langley	Vic	30961	3444	3103	307	306	306
Langley Vale	NSW	21172	2492	2121	205	218	216
Langville	Vic	30962	3579	3094	306	305	305
Langwarrin	Vic	30963	3910	3072	301	318	311
Lansdowne	NSW	21173	2435	2121	205	218	216
Lansdowne Upper	NSW	22072	2492	2121	205	218	216
Lansvale	NSW	21174	2166	2068	201	214	214
Lapoinya	Tas	70285	7325	7048	704	702	702
Lapstone	NSW	21175	2773	2021	201	214	214

TABLE IV.1 (CONT) - NTS PLACENAME DIRECTORY

Place Name	State	Place Code	Post Code	1976 LGAN	CSD	AGR	NTS Reg
Lara	Vic	30964	3212	3050	302	301	301
Larapinta	Qld	40849	4110	4083	401	401	401
Laravale	Qld	40568	4286	4011	402	401	402
Largs	NSW	21176	2321	2118	202	209	211
Largs Bay	SA	50368	5016	5091	501	502	501
Largs North	SA	50369	5016	5091	501	502	501
Larpent	Vic	30965	3249	3048	302	301	301
Larrakeyah	NT	80063	5790	8012	801	-	801
Larras Lee	NSW	21177	2745	2126	208	207	208
Larrimah	NT	80030	5760	8032	802	-	801
Lascelles	Vic	30966	3487	3091	305	304	304
Latham	ACT	10051	2615	1052	101	-	101
Latham	WA	60412	6616	6098	607	603	607
Latrobe	Tas	70286	7307	7026	704	702	702
Latrobe St PO Melb	Vic	30967	3000	3115	301	312	311
Latrobe University	Vic	30968	3083	3057	301	314	311
Lauderdale	Tas	70287	7021	7008	701	701	701
Laughtondale	NSW	21178	2255	2089	201	213	214
Launceston	Tas	70288	7250	7027	703	703	703
Launceston South	Tas	70499	7250	7027	703	703	703
Launceston West	Tas	70289	7250	7027	703	703	703
Launching Place	Vic	30969	3139	3188	312	316	311
Laura	Qld	40569	4871	4189	410	406	408
Laura	SA	50370	5480	5052	507	507	504
Laurel Hill	NSW	21179	2697	2183	211	205	206
Laurieton	NSW	21180	2443	2085	205	218	216
Lauriston	Vic	30970	3444	3103	307	306	306
Lavender Bay	NSW	21181	2060	2145	201	213	214
Lavers Hill	Vic	30971	3238	3141	302	301	301
Laverton	Vic	30972	3028	3200	301	312	311
Laverton	WA	60413	6440	6069	606	604	603
Laverton North	Vic	30973	3026	3200	301	312	311
Laverton RAAF	Vic	30974	3027	3200	301	312	311
Lavington	NSW	21182	2641	2002	211	205	206
Law Courts PO Melb	Vic	30975	3000	3115	301	312	311
Lawes	Qld	40570	4345	4227	402	401	402
Lawnton	Qld	40571	4501	4254	402	401	403
Lawrence	NSW	21183	2460	2117	205	218	215
Lawson	NSW	21184	2783	2021	201	214	214
Le Roy	Vic	30976	3844	3183	311	310	310
Leabrook	SA	50371	5068	5011	501	504	501
Leadville	NSW	21185	2744	2050	207	203	203
Learmonth	Vic	30977	3352	3014	304	303	303
Learmonth	WA	60414	6708	6047	607	614	609
Leawarra	NSW	21186	2160	2088	201	214	214
Leawood Gardens	SA	50372	5150	5011	501	504	501
Lebrina	Tas	70290	7254	7028	703	703	703
Leederville	WA	60415	6007	6099	601	611	608
Leederville West	WA	60752	6007	6099	601	611	608
Leeming	WA	60416	6153	6074	601	612	608

TABLE IV.1 (CONT) - NTS PLACENAME DIRECTORY

Place Name	State	Place Code	Post Code	1976 LGAN	CSD	AGR	NTS Reg
Leeton	NSW	21187	2705	2108	210	206	207
Leets Vale	NSW	22368	2756	2046	201	214	214
Leeville	NSW	21188	2470	2159	204	201	201
Lefroy	Tas	70291	7252	7015	703	703	703
Legana	Tas	70292	7251	7001	703	703	703
Legerwood	Tas	70293	7254	7037	703	703	703
Legume	NSW	21189	2474	2179	206	202	202
Legunia	Tas	70294	7254	7037	703	703	703
Leichardt	Vic	30978	3516	3113	307	306	306
Leichhardt	NSW	21190	2040	2109	201	212	214
Leichhardt	Qld	41159	4305	4217	401	401	402
Leigh Creek	Vic	30979	3352	3014	304	303	303
Leigh Creek Coalfield	SA	50373	5731	5134	507	-	509
Leighton	WA	60417	6159	6048	601	612	608
Leightonfield North	NSW	21191	2163	2009	201	216	214
Leitchville	Vic	30980	3567	3046	307	306	306
Leith	Tas	70295	7315	7010	704	702	702
Lemana Junction	Tas	70296	7257	7009	703	703	703
Lemnos	Vic	30981	3631	3168	308	307	307
Lemon Tree Passage	NSW	21192	2301	2155	202	209	211
Lemont	Tas	70297	7205	7031	702	701	701
Lenah Valley	Tas	70298	7008	7021	701	701	701
Leneva	Vic	30982	3691	3205	309	308	308
Lennox Head	NSW	21193	2478	2182	204	201	201
Lenswood	SA	50374	5240	5080	502	509	506
Leonards Hill	Vic	30983	3461	3055	304	303	303
Leongatha	Vic	30984	3953	3207	311	310	310
Leonora	WA	60418	6438	6070	606	604	603
Leopold	Vic	30985	3221	3020	302	301	301
Leppington	NSW	21194	2171	2036	201	215	214
Leslie Dam	Qld	41149	4370	4265	404	410	412
Leslie Vale	Tas	70299	7100	7024	702	701	701
Lesmurdie	WA	60419	6076	6058	601	613	608
Lethbridge	Vic	30986	3332	3015	302	301	301
Lethbridge Park	NSW	21195	2770	2018	201	214	214
Leumeah	NSW	21196	2560	2037	201	215	214
Leura	NSW	21197	2781	2021	201	214	214
Levendale	Tas	70300	7204	7031	702	701	701
Lewisham	NSW	21198	2049	2122	201	214	214
Lewisham	Tas	70301	7173	7041	702	701	701
Lexton	Vic	30987	3352	3105	304	303	303
Leyburn	Qld	40572	4361	4265	404	410	412
Liapootah	Tas	70302	7462	7020	702	701	701
Licola	Vic	30988	3858	3109	310	309	309
Lidcombe	NSW	21199	2141	2006	201	214	214
Liddell	NSW	21200	2415	2167	202	209	211
Lidsdale	NSW	21201	2845	2020	208	207	208
Lidster	NSW	21202	2800	2038	208	207	208
Liena	Tas	70303	7304	7009	703	703	703
Lietinna	Tas	70304	7254	7040	703	703	703

TABLE IV.1 (CONT) - NTS PLACENAME DIRECTORY

Place Name	State	Place Code	Post Code	1976 LGAN	CSD	AGR	NTS Reg
Liffey	Tas	70305	7302	7029	703	703	703
Light Lower	SA	50386	5501	5057	502	508	505
Lightning Ridge	NSW	21203	2392	2194	207	203	203
Lileah	Tas	70306	7330	7007	704	702	702
Lilli Pilli	NSW	21204	2229	2171	201	216	214
Lillico	Vic	31972	3820	3196	311	310	310
Lillico	Tas	70307	7310	7010	704	702	702
Lillimur	Vic	30989	3415	3089	305	304	304
Lillimur South	Vic	30990	3419	3089	305	304	304
Lilliput	Vic	30991	3685	3160	309	308	308
Lilydale	Vic	30992	3140	3106	301	316	311
Lilydale	Tas	70308	7254	7028	703	703	703
Lilyfield	NSW	21205	2040	2109	201	212	214
Lima	Vic	30993	3673	3022	308	307	307
Limbri	NSW	21206	2344	2152	206	202	202
Limeburners Creek	NSW	21207	2324	2078	202	209	211
Limerick	NSW	21208	2625	2059	209	208	209
Limevale	Qld	40573	4384	4216	404	410	412
Lincolnville	Vic	30994	3033	3092	301	312	311
Linda	Tas	70309	7466	7018	704	704	704
Lindeman Island	Qld	40850	4741	4255	408	404	406
Linden	NSW	21209	2740	2021	201	214	214
Linden Park	SA	50375	5065	5011	501	504	501
Lindenow	Vic	30995	3865	3011	310	309	309
Lindenow South	Vic	30996	3866	3011	310	309	309
Lindfield	NSW	21210	2070	2102	201	213	214
Lindisfarne	Tas	70310	7015	7008	701	701	701
Lindsay View	NSW	21211	2474	2104	204	201	201
Lindum	Qld	40575	4178	4169	401	401	401
Lindwood Village	Tas	70311	7015	7008	701	701	701
Linga	Vic	30997	3509	3190	306	305	305
Linley Valley	WA	60420	6500	6085	601	613	608
Linton	Vic	30998	3360	3079	304	303	303
Linville	Qld	40576	4305	4240	402	401	402
Lipson	SA	50376	5607	5120	506	505	502
Lisarow	NSW	21212	2251	2075	201	210	212
Lisle	Tas	70312	7254	7028	703	703	703
Lismore	NSW	21213	2480	2110	204	201	201
Lismore	Vic	30999	3324	3081	303	302	302
Lismore Hospital Hill	NSW	21214	2480	2110	204	201	201
Liston	NSW	21215	2372	2179	206	202	202
Litchfield	Vic	31000	3480	3059	305	304	304
Lithgow	NSW	21216	2790	2111	208	207	208
Little Bay	NSW	21217	2036	2158	201	212	214
Little Hampton	Vic	31001	3458	3055	304	303	303
Little Hartley	NSW	21218	2790	2020	208	207	208
Little Plain	NSW	21219	2360	2116	206	202	202
Little River	Vic	31002	3211	3200	301	312	311
Little Swanport	Tas	70313	7273	7016	702	701	701
Littlehampton	SA	50377	5250	5069	502	509	506

TABLE IV.1 (CONT) - NTS PLACENAME DIRECTORY

Place Name	State	Place Code	Post Code	1976 LGAN	CSD	AGR	NTS Reg
Littlemore	Qld	40577	4680	4181	406	403	405
Littleton	NSW	21220	2790	2020	208	207	208
Liverpool	NSW	21221	2170	2112	201	215	214
Liverpool Mil PO	NSW	21222	2172	2112	201	215	214
Llandaff	Tas	70314	7275	7016	702	701	701
Llandilo	NSW	21223	2760	2153	201	214	214
Llanelly	Vic	31003	3551	3025	307	306	306
Llangothlin	NSW	21224	2365	2083	206	202	202
Llanherne	Tas	70315	7170	7008	701	701	701
Llewellyn	Tas	70316	7213	7006	703	703	703
Lobethal	SA	50378	5241	5080	502	509	506
Loch	Vic	31004	3945	3100	311	310	310
Loch Lomond	Qld	40578	4370	4207	404	410	412
Lochiel	NSW	21225	2549	2094	209	208	210
Lochiel	SA	50379	5510	5110	503	508	505
Lochinvar	NSW	21226	2321	2118	202	209	211
Lock	SA	50380	5633	5026	506	505	502
Lock Sport	Vic	31964	3851	3159	311	309	309
Lockhart	NSW	21227	2656	2114	210	206	207
Lockington	Vic	31005	3563	3156	307	306	306
Lockleys	SA	50381	5032	5127	501	502	501
Lockridge	WA	60421	6054	6113	601	613	608
Locksley	NSW	21228	2795	2185	208	207	208
Locksley	Vic	31006	3665	3078	308	307	307
Lockwood	Vic	31007	3551	3113	307	306	306
Lockyer	WA	60422	6330	6001	603	601	601
Locotta	Tas	70317	7255	7014	703	703	703
Loftus	NSW	21229	2232	2171	201	216	214
Logan	Vic	31008	3475	3099	307	306	306
Logan Village	Qld	41157	4206	4011	402	401	402
Loganholme	Qld	40851	4129	4001	402	401	402
Loganlea	Qld	40579	4204	4011	402	401	402
Logue Brook	WA	60423	6220	6056	602	602	602
Lollara	Tas	70318	7100	7022	702	701	701
Londonderry	NSW	21230	2753	2153	201	214	214
Lone Pine	Qld	40580	4069	4073	401	401	401
Long Flat	NSW	21231	2446	2085	205	218	216
Long Gully	Vic	31977	3550	3023	307	306	306
Long Is Frankston	Vic	31009	3199	3072	301	318	311
Long Island	Qld	40581	4800	4257	408	404	406
Long Jetty	NSW	21232	2261	2210	201	210	212
Long Plains	SA	50382	5500	5057	502	508	505
Longford	Vic	31010	3851	3159	311	309	309
Longford	Tas	70319	7301	7029	703	703	703
Longford Creek	Qld	40582	4805	4257	408	404	406
Longlea	Vic	31011	3551	3176	307	306	306
Longley	Tas	70320	7103	7024	702	701	701
Longley Lower	Tas	70321	7105	7022	702	701	701
Longreach	Qld	40583	4730	4230	407	408	410
Longueville	NSW	21233	2066	2107	201	213	214

TABLE IV.1 (CONT) - NTS PLACENAME DIRECTORY

Place Name	State	Place Code	Post Code	1976 LGAN	CSD	AGR	NTS Reg
Longwarry	Vic	31012	3816	3034	311	310	310
Longwood	Vic	31013	3665	3068	308	307	307
Lonnnavale	Tas	70322	7109	7022	702	701	701
Lonsdale	SA	50383	5160	5079	501	504	501
Lonsdale St PO Melb	Vic	31014	3000	3115	301	312	311
Loongana	WA	60424	6434	6010	606	604	603
Loorana	Tas	70323	7256	7025	704	702	702
Lord Howe Island	NSW	21234	2898	2216	213	-	211
Lorinna	Tas	70324	7306	7023	704	702	702
Lorn	NSW	21235	2320	2118	202	209	211
Lorne	NSW	21236	2439	2085	205	218	216
Lorne	Vic	31015	3232	3204	302	301	301
Lorquon	Vic	31016	3418	3107	305	304	304
Lostock	NSW	21237	2491	2066	202	209	211
Lota	Qld	40584	4179	4101	401	401	401
Lottah	Tas	70325	7254	7034	703	703	703
Louisville	Tas	70326	7272	7042	702	701	701
Louth	NSW	21238	2840	2029	207	203	203
Loveday	SA	50384	5345	5004	504	510	507
Low Head	Tas	70327	7252	7015	703	703	703
Lowanna	NSW	21239	2493	2045	205	218	215
Lowbank	SA	50385	5320	5123	504	510	507
Lowden	WA	60425	6240	6040	602	602	602
Lowdina	Tas	70328	7200	7036	702	701	701
Lower Acacia Creek	NSW	21240	2372	2179	206	202	202
Lower Acacia Creek	NSW	21240	2372	2179	206	202	202
Lower Belford	NSW	21241	2330	2167	202	209	211
Lower Bendoc	Vic	30142	3888	3140	310	309	309
Lower Bethanga	Vic	30158	3691	3181	309	308	308
Lower Bucca	NSW	21242	2493	2045	205	218	215
Lower Chittering	WA	60426	6084	6024	605	610	607
Lower Creek	NSW	21243	2440	2065	206	202	202
Lower Gellibrand	Vic	30651	3237	3141	302	301	301
Lower Hawkesbury	NSW	21244	2255	2089	201	213	214
Lower Heytesbury	Vic	30779	3268	3086	303	302	302
Lower Light	SA	50386	5501	5057	502	508	505
Lower Longley	Tas	70321	7105	7022	702	701	701
Lower Mangrove	NSW	21245	2251	2075	201	210	212
Lower Mitcham	SA	50387	5062	5064	501	503	501
Lower Mookerawa	NSW	21246	2742	2200	207	203	203
Lower Mount Hicks	Tas	70390	7325	7048	704	702	702
Lower Murrungower	Vic	31229	3888	3140	310	309	309
Lower Norton Creek	Vic	31017	3401	3004	305	304	304
Lower Nudgee	Qld	40585	4014	4061	401	401	401
Lower Plenty	Vic	31392	3093	3066	301	314	311
Lower Portland	NSW	21247	2756	2012	201	214	214
Lower Quipolly	NSW	21716	2343	2175	206	202	202
Lower Sandy Bay	Tas	70329	7005	7021	701	701	701
Lower Templestowe	Vic	31673	3107	3060	301	315	311
Lower Towamba	NSW	21248	2550	2094	209	208	210

TABLE IV.1 (CONT) - NTS PLACENAME DIRECTORY

Place Name	State	Place Code	Post Code	1976 LGAN	CSD	AGR	NTS Reg
Lower Tully	Qld	40586	4854	4183	410	406	408
Lowesdale	NSW	21249	2646	2057	211	205	206
Lowmead	Qld	40587	4676	4238	403	402	404
Lowood	Qld	40588	4311	4200	402	401	403
Lowther	NSW	21250	2790	2020	208	207	208
Loxton	SA	50388	5333	5055	504	510	507
Loxton North	SA	50389	5333	5055	504	510	507
Loyetea	Tas	70330	7316	7032	704	702	702
Lubeck	Vic	31018	3381	3062	305	304	304
Lucas Heights	NSW	21251	2234	2171	201	216	214
Lucaston	Tas	70331	7107	7022	702	701	701
Lucinda	Qld	40589	4850	4214	409	405	407
Lucindale	SA	50390	5272	5056	505	511	508
Lucknow	NSW	21252	2800	2038	208	207	208
Lucky Bay	SA	50879	5602	5029	506	505	502
Lucyvale	Vic	31019	3691	3187	309	308	308
Luddenham	NSW	21253	2750	2112	201	215	214
Ludlow	WA	60427	6271	6018	602	602	602
Ludmilla	NT	80064	5790	8013	801	-	801
Lue	NSW	21254	2744	2130	207	203	203
Lugarno	NSW	21255	2210	2092	201	216	214
Luina	Tas	70332	7321	7046	704	704	704
Lunawanna	Tas	70333	7161	7004	702	701	701
Lune River	Tas	70334	7116	7011	702	701	701
Lurg	Vic	31020	3672	3022	308	307	307
Lurg Upper	Vic	31021	3673	3022	308	307	307
Lurline Bay	NSW	21256	2035	2158	201	212	214
Lurnea	NSW	21257	2170	2112	201	215	214
Lutana	Tas	70335	7009	7017	701	701	701
Lutwyche	Qld	40590	4030	4102	401	401	401
Lyalls Mill	WA	60428	6225	6027	602	602	602
Lyetta	Tas	70336	7251	7001	703	703	703
Lymington	Tas	70337	7112	7033	702	701	701
Lymwood	Tas	70338	7256	7025	704	702	702
Lynchford	Tas	70339	7467	7035	704	704	704
Lynchs Creek	NSW	21258	2474	2104	204	201	201
Lyndale	Vic	31022	3175	3054	301	318	311
Lyndhurst	NSW	21259	2741	2115	208	207	208
Lyndhurst	Vic	31023	3975	3051	312	318	311
Lyndhurst	SA	50391	5732	5134	507	-	509
Lyndoch	SA	50392	5351	5005	502	508	505
Lyneham	ACT	10052	2602	1053	101	-	101
Lynne East	NSW	20682	2536	2166	203	211	213
Lynne West	NSW	22188	2627	2168	209	208	210
Lynton	SA	50393	5062	5064	501	503	501
Lynwood	WA	60429	6155	6019	601	612	608
Lyons	ACT	10053	2606	1054	101	-	101
Lyons	Vic	31024	3304	3147	303	302	302
Lyonville	Vic	31025	3461	3055	304	303	303
Lyra	Qld	40591	4351	4267	404	410	412

TABLE IV.1 (CONT) - NTS PLACENAME DIRECTORY

Place Name	State	Place Code	Post Code	1976 LGAN	CSD	AGR	NTS Reg
Lyrup	SA	50394	5320	5083	504	510	507
Lysterfield	Vic	31026	3156	3169	301	316	311
Lytton	Qld	40592	4178	4084	401	401	401
Ma Ma Creek	Qld	40593	4347	4204	402	401	402
Maatsuyker Island	Tas	70340	7001	7011	702	701	701
MacMasters Beach	NSW	21262	2250	2075	201	210	212
Macalister	Qld	40594	4409	4277	404	410	412
Macarthur	Vic	31027	3286	3120	303	302	302
Macclesfield	Vic	31028	3159	3143	312	318	311
Macclesfield	SA	50395	5153	5060	502	504	501
Macedon	Vic	31029	3440	3075	307	313	311
Macedon Upper	Vic	31030	3441	3075	307	313	311
Macgregor	ACT	10054	2615	1055	101	-	101
Macgregor	Qld	40595	4109	4104	401	401	401
Machans Beach	Qld	40596	4871	4243	410	406	408
Mackay	Qld	40597	4740	4231	408	404	406
Mackenzie	Qld	41121	4126	4105	401	401	401
Macknade	Qld	40598	4851	4214	409	405	407
Macks Creek	Vic	31031	3844	3001	311	310	310
Macksville	NSW	21260	2447	2138	205	218	215
Maclagan	Qld	40599	4403	4264	404	410	412
Maclean	NSW	21261	2463	2117	205	218	215
Macleay Island	Qld	40600	4165	4260	401	401	402
Macleod	Vic	31032	3085	3057	301	314	311
Macorna	Vic	31033	3578	3094	306	305	305
Macorna North	Vic	31034	3568	3046	307	306	306
Macquarie	ACT	10055	2614	1057	101	-	101
Macquarie Fields	NSW	21263	2564	2037	201	215	214
Macquarie Plains	Tas	70341	7452	7030	702	701	701
Macquarie University	NSW	21264	2113	2161	201	213	214
Macrossan	Qld	40601	4816	4193	409	405	407
Madalya	Vic	31035	3971	3171	311	310	310
Maddington	WA	60430	6109	6053	601	613	608
Madora Bay	WA	60625	6211	6071	602	612	608
Maffra	Vic	31036	3860	3109	310	309	309
Maffra Upper	Vic	31037	3859	3109	310	309	309
Maffra West Upper	Vic	31038	3859	3109	310	309	309
Maggea	SA	50396	5308	5123	504	510	507
Magill	SA	50397	5072	5011	501	504	501
Magpie	Vic	31039	3352	3014	304	303	303
Magra	Tas	70342	7451	7030	702	701	701
Mahogany Creek	WA	60431	6072	6085	601	613	608
Maianbar	NSW	21265	2230	2171	201	216	214
Maida Vale	WA	60432	6057	6058	601	613	608
Maiden Gully	Vic	31040	3550	3113	307	306	306
Maidenwell	Qld	40602	4315	4248	403	402	404
Maidstone	Vic	31041	3012	3071	301	312	311
Mailors Flat	Vic	31042	3282	3198	303	302	302
Maimuru	NSW	21266	2737	2033	209	208	209
Main Beach	Qld	40603	4215	4208	402	401	402

TABLE IV.1 (CONT) - NTS PLACENAME DIRECTORY

Place Name	State	Place Code	Post Code	1976 LGAN	CSD	AGR	NTS Reg
Main Ridge	Vic	31043	3928	3070	301	318	311
Maindample	Vic	31044	3721	3112	308	307	307
Maitland	NSW	21267	2320	2118	202	209	211
Maitland	SA	50398	5573	5016	503	506	503
Maitland East	NSW	20683	2323	2118	202	209	211
Majorca	Vic	31045	3465	3185	307	306	306
Majors Creek	NSW	21268	2622	2174	209	208	209
Majura	ACT	10056	2609	1058	101	-	101
Makowata	Qld	40604	4670	4238	403	402	404
Malabar	NSW	21269	2036	2158	201	212	214
Malanda	Qld	40605	4885	4197	410	406	408
Malbina	Tas	70343	7451	7030	702	701	701
Malbon	Qld	40606	4824	4188	411	407	409
Maldon	NSW	21270	2571	2207	201	215	214
Maldon	Vic	31046	3463	3110	307	306	306
Malebelling	WA	60433	6302	6138	605	607	604
Maleny	Qld	40607	4552	4228	402	401	403
Mallacoota	Vic	31047	3889	3140	310	309	309
Mallala	SA	50399	5502	5057	502	508	505
Mallanganee	NSW	21271	2470	2104	204	201	201
Malmsbury	Vic	31048	3446	3103	307	306	306
Malpas	SA	50400	5311	5010	504	510	507
Malua Bay	NSW	21272	2536	2067	209	208	210
Malvern	Vic	31049	3144	3111	301	317	311
Malvern	SA	50401	5061	5121	501	503	501
Malvern East	Vic	31448	3145	3111	301	317	311
Mambray Creek	SA	50402	5495	5095	507	507	504
Manahan	NSW	21273	2200	2009	201	216	214
Manangatang	Vic	31050	3546	3179	306	305	305
Mandagery	NSW	21274	2745	2027	208	207	208
Mandurah	WA	60434	6210	6071	602	612	608
Mandurama	NSW	21275	2792	2115	208	207	208
Mandurang	Vic	31051	3551	3110	307	306	306
Mangalo	SA	50403	5602	5029	506	505	502
Mangalore	Vic	31052	3663	3166	308	307	307
Mangalore	Tas	70344	7406	7003	702	701	701
Mangana	Tas	70345	7214	7013	703	703	703
Mangerton	NSW	21276	2500	2208	203	211	213
Mangoplah	NSW	21277	2737	2103	210	206	207
Mangrove Lower	NSW	21245	2251	2075	201	210	212
Mangrove Mountain	NSW	21278	2250	2075	201	210	212
Maniana	WA	60435	6107	6019	601	612	608
Manifold	Vic	31053	3218	3112	308	307	307
Manildra	NSW	21279	2865	2027	208	207	208
Manilla	NSW	21280	2346	2119	206	202	202
Manilla Upper	NSW	22073	2346	2119	206	202	202
Maningrida	NT	80031	5791	8002	802	-	801
Manjimup	WA	60436	6258	6072	602	602	602
Manly	NSW	21281	2095	2120	201	213	214
Manly	Qld	40608	4179	4106	401	401	401

TABLE IV.1 (CONT) - NTS PLACENAME DIRECTORY

Place Name	State	Place Code	Post Code	1976 LGAN	CSD	AGR	NTS Reg
Manly North	NSW	21538	2100	2196	201	213	214
Manly Vale	NSW	21282	2093	2196	201	213	214
Manly West	Qld	41122	4179	4107	401	401	401
Manmanning	WA	60437	6465	6041	605	607	604
Mannahill	SA	50404	5440	5134	507	-	509
Mannanarie	SA	50405	5493	5041	507	507	504
Mannerim	Vic	31054	3222	3020	302	301	301
Mannering Park	NSW	21283	2259	2210	201	210	212
Manning	WA	60438	6152	6110	601	612	608
Manningham	SA	50406	5086	5027	501	503	501
Mannum	SA	50407	5238	5058	504	510	507
Mannus	NSW	21284	2653	2183	211	205	206
Manoora	SA	50408	5414	5107	503	508	505
Manor	Vic	31055	3030	3200	301	312	311
Mansfield	Vic	31056	3722	3112	308	307	307
Mansfield	Qld	40609	4122	4108	401	401	401
Mansfield Park	SA	50409	5012	5027	501	503	501
Mantung	SA	50410	5308	5023	504	510	507
Manuka	ACT	10057	2603	1035	101	-	101
Many Peaks	Qld	40610	4680	4181	406	403	405
Manypeaks	WA	60439	6330	6002	603	601	601
Mapleton	Qld	40611	4560	4234	402	401	403
Marama	SA	50411	5307	5046	504	510	507
Maranboy	NT	80032	5780	8032	802	-	801
Marathon	Qld	40612	4821	4203	411	407	409
Marawaylee	Tas	70346	7250	7001	703	703	703
Maraylya	NSW	21285	2765	2204	201	214	214
Marayong	NSW	21286	2148	2018	201	214	214
Marble Bar	WA	60440	6760	6045	608	608	605
Marburg	Qld	40613	4346	4240	402	401	402
March	NSW	21287	2800	2038	208	207	208
Marchagee	WA	60441	6515	6029	607	610	607
Marcoola Beach	Qld	40614	4564	4234	402	401	403
Marcus Hill	Vic	31057	3221	3016	302	301	301
Mardella	WA	60442	6204	6108	601	613	608
Marden	SA	50412	5070	5084	501	503	501
Mardie	WA	60443	6711	6106	608	608	605
Mareeba	Qld	40615	4880	4233	410	406	408
Margaret River	WA	60444	6285	6004	602	602	602
Margate	Tas	70347	7153	7024	702	701	701
Margate Beach	Qld	40616	4019	4259	401	401	403
Maria Island	Tas	70348	7273	7042	702	701	701
Marian	Qld	40617	4741	4237	408	404	406
Maribyrnong	Vic	31058	3032	3067	301	312	311
Marina Plains	Qld	41137	4871	4189	410	406	408
Marine Pde Cottesloe	WA	60175	6011	6031	601	611	608
Marino	SA	50413	5049	5059	501	504	501
Marion	SA	50414	5043	5059	501	504	501
Market St PO Melb	Vic	31059	3000	3115	301	312	311
Marks Point	NSW	21288	2280	2106	202	209	211

TABLE IV.1 (CONT) - NTS PLACENAME DIRECTORY

Place Name	State	Place Code	Post Code	1976 LGAN	CSD	AGR	NTS Reg
Markwell	NSW	21289	2423	2078	202	209	211
Markwood	Vic	31060	3678	3142	309	308	308
Marlborough	Qld	40618	4705	4229	406	403	405
Marlee	NSW	21290	2429	2121	205	218	216
Marleston	SA	50415	5033	5127	501	502	501
Marlo	Vic	31061	3888	3140	310	309	309
Marmion	WA	60445	6020	6123	601	613	608
Marmion St Palmyra	WA	60571	6157	6074	601	612	608
Marmong Point	NSW	21291	2284	2106	202	209	211
Marmor	Qld	40619	4698	4202	406	403	405
Marne	WA	60446	6608	6036	605	610	607
Marnoo	Vic	31062	3387	3175	305	304	304
Marom Creek	NSW	21292	2480	2080	204	201	201
Marong	Vic	31063	3515	3113	307	306	306
Maroochydore	Qld	40620	4558	4234	402	401	403
Maroon Dam	Qld	40621	4310	4016	402	401	402
Maroona	Vic	31064	3290	3006	304	303	303
Maroota	NSW	21293	2756	2012	201	214	214
Maroubra	NSW	21294	2035	2158	201	212	214
Maroubra Bay	NSW	21295	2035	2158	201	212	214
Marrabel	SA	50416	5413	5107	503	508	505
Marradong	WA	60447	6391	6009	604	606	601
Marrangaroo	NSW	21296	2790	2020	208	207	208
Marrar	NSW	21297	2593	2051	210	206	207
Marrawah	Tas	70349	7330	7007	704	702	702
Marree	SA	50417	5733	5134	507	-	509
Marrickville	NSW	21298	2204	2122	201	214	214
Marryatville	SA	50418	5068	5047	501	503	501
Marsden Park	NSW	21299	2765	2018	201	214	214
Marsfield	NSW	21300	2122	2161	201	213	214
Marshalltown	Vic	31065	3221	3020	302	301	301
Marshdale	NSW	21301	2420	2066	202	209	211
Martins Creek	NSW	21302	2420	2066	202	209	211
Martinsville	NSW	21303	2265	2106	202	209	211
Marulan	NSW	21304	2580	2132	209	208	209
Marungi	Vic	31066	3634	3186	308	307	307
Marvel Loch	WA	60448	6426	6137	605	605	604
Mary Farms	Qld	40622	4880	4195	410	406	408
Mary Kathleen	Qld	40623	4827	4188	411	407	409
Maryborough	Vic	31067	3465	3114	307	306	306
Maryborough	Qld	40624	4650	4235	403	402	404
Marybrook	WA	60449	6282	6018	602	602	602
Maryknoll	Vic	31068	3812	3143	312	318	311
Marylands	Tas	70350	7320	7005	704	702	702
Marysville	Vic	31069	3779	3084	312	316	311
Maryvale	NSW	21305	2742	2200	207	203	203
Maryvale	Qld	40625	4370	4207	404	410	412
Maryville	NSW	21306	2293	2144	202	209	211
Mascot	NSW	21307	2020	2028	201	216	214
Mascot Airport	NSW	21308	2020	2028	201	216	214

TABLE IV.1 (CONT) - NTS PLACENAME DIRECTORY

Place Name	State	Place Code	Post Code	1976 LGAN	CSD	AGR	NTS Reg
Maslin Beach	SA	50419	5170	5129	502	504	501
Matcham	NSW	21309	2250	2075	201	210	212
Matheson	NSW	21310	2370	2164	206	202	202
Mathiesons	Vic	31070	3612	3194	308	307	307
Mathinna	Tas	70351	7214	7013	703	703	703
Mathoura	NSW	21311	2710	2134	211	205	205
Matlock	Vic	31071	3723	3188	312	316	311
Matong	NSW	21312	2593	2051	210	206	207
Matrville	NSW	21313	2036	2158	201	212	214
Maude	NSW	21314	2711	2086	210	206	207
Mawbanna	Tas	70352	7321	7007	704	702	702
Mawson	ACT	10058	2607	1059	101	-	101
Mawson	WA	60450	6381	6008	605	607	604
Maxwelton	Qld	40626	4830	4261	411	407	409
Maya	WA	60451	6614	6098	607	603	607
Mayanup	WA	60452	6244	6011	602	602	602
Mayberry	Tas	70353	7304	7009	703	703	703
Maydena	Tas	70354	7457	7030	702	701	701
Mayfield	NSW	21315	2304	2144	202	209	211
Mayfield East	NSW	21316	2305	2144	202	209	211
Mayfield West	NSW	21317	2305	2144	202	209	211
Maylands	SA	50420	5069	5108	501	503	501
Maylands	WA	60453	6051	6111	601	611	608
Mayne	Qld	40627	4006	4038	401	401	401
Mayrung	NSW	21318	2710	2047	211	205	205
Mays Hill	NSW	21319	2145	2088	201	214	214
McAlinden	WA	60454	6242	6011	602	602	602
McCallums Hill	NSW	21320	2195	2039	201	216	214
McCrae	Vic	31072	3938	3070	301	318	311
McCullys Gap	NSW	21321	2333	2062	202	209	211
McDonald Central	NSW	20431	2255	2046	201	214	214
McDowall	Qld	41120	4053	4103	401	401	401
McGraths Hill	NSW	21322	2756	2204	201	214	214
McKees Hill	NSW	21323	2480	2080	204	201	201
McKellar	ACT	10073	2617	1088	101	-	101
McKenzie Creek	Vic	31073	3401	3004	305	304	304
McKinlay	Qld	40628	4830	4232	411	407	409
McKinnon	Vic	31074	3204	3123	301	317	311
McLaren Flat	SA	50421	5171	5079	501	504	501
McLaren Vale	SA	50422	5171	5079	501	504	501
McMahons Creek	Vic	31075	3799	3188	312	316	311
McMahons Point	NSW	21324	2060	2145	201	213	214
Meadow Flat	NSW	21325	2795	2020	208	207	208
Meadowbank	NSW	21326	2114	2161	201	213	214
Meadowbanks	Tas	70355	7462	7020	702	701	701
Meadows	SA	50423	5201	5060	502	504	501
Meandah	Qld	40629	4008	4132	401	401	401
Meandarra	Qld	40630	4422	4269	404	410	412
Meander	Tas	70356	7304	7009	703	703	703
Meatian	Vic	31076	3585	3179	306	305	305

TABLE IV.1 (CONT) - NTS PLACENAME DIRECTORY

Place Name	State	Place Code	Post Code	1976 LGAN	CSD	AGR	NTS Reg
Meckering	WA	60455	6405	6035	605	607	604
Medina	WA	60456	6167	6067	601	612	608
Medindie	SA	50424	5081	5124	501	503	501
Medindie Gardens	SA	50425	5081	5100	501	503	501
Medlow Bath	NSW	21327	2780	2021	201	214	214
Medowie	NSW	21328	2301	2155	202	209	211
Meekatharra	WA	60457	6642	6073	607	615	609
Meeniyan	Vic	31077	3956	3207	311	310	310
Meerlieu	Vic	31078	3862	3008	310	309	309
Meerschaum Vale	NSW	21329	2477	2182	204	201	201
Megalong	NSW	21330	2785	2021	201	214	214
Megan	NSW	21331	2453	2014	205	218	215
Melba	ACT	10059	2615	1060	101	-	101
Melbourne Airport	Vic	31081	3045	3092	301	312	311
Melbourne City	Vic	31082	3000	3115	301	312	311
Melbourne East	Vic	31083	3002	3115	301	312	311
Melbourne GPO Boxes	Vic	31084	3001	3115	301	312	311
Melbourne North	Vic	31318	3051	3115	301	312	311
Melbourne South	Vic	31558	3205	3172	301	311	311
Melbourne University	Vic	31086	3052	3115	301	312	311
Melbourne West	Vic	31087	3003	3115	301	312	311
Mella	Tas	70357	7330	7007	704	702	702
Melrose	SA	50426	5483	5095	507	507	504
Melrose	Tas	70358	7310	7010	704	702	702
Melrose Park	NSW	21332	2114	2151	201	214	214
Meltham	WA	60458	6053	6006	601	611	608
Melton	Vic	31088	3337	3116	301	312	311
Melton	SA	50427	5551	5013	503	506	503
Melton Mowbray	Tas	70359	7410	7019	702	701	701
Melton South	Vic	31089	3338	3116	301	312	311
Melville	WA	60459	6156	6074	601	612	608
Melville Forest	Vic	31090	3315	3193	303	302	302
Melwood	Vic	31091	3875	3011	310	309	309
Memana	Tas	70360	7255	7014	703	703	703
Memerambi	Qld	40631	4609	4225	403	402	404
Mena Creek	Qld	40632	4860	4221	410	406	408
Menai	NSW	21333	2234	2171	201	216	214
Menangle	NSW	21334	2568	2207	201	215	214
Menangle Park	NSW	21335	2691	2037	201	215	214
Mendooran	NSW	21336	2819	2050	207	203	203
Mends St South Perth	WA	60460	6151	6110	601	612	608
Mengha	Tas	70361	7321	7007	704	702	702
Menindee	NSW	21337	2879	2042	212	204	204
Meningie	SA	50428	5264	5061	504	510	507
Menora	WA	60461	6050	6111	601	611	608
Mentone	Vic	31092	3194	3124	301	317	311
Menzies	WA	60462	6436	6075	606	604	603
Menzies Creek	Vic	31093	3159	3143	312	318	311
Mepunga	Vic	31094	3268	3198	303	302	302
Merah North	NSW	21338	2418	2139	206	202	202

TABLE IV.1 (CONT) - NTS PLACENAME DIRECTORY

Place Name	State	Place Code	Post Code	1976 LGAN	CSD	AGR	NTS Reg
Merbein	Vic	31095	3505	3119	306	305	305
Mercunda	SA	50429	5308	5023	504	510	507
Meredith	Vic	31096	3333	3015	302	301	301
Merewether	NSW	21339	2291	2144	202	209	211
Meribah	SA	50430	5311	5010	504	510	507
Merimbula	NSW	21340	2548	2094	209	208	210
Merinda	Qld	40633	4805	4019	409	405	407
Meringandan	Qld	40634	4352	4190	404	410	412
Meringur	Vic	31097	3496	3119	306	305	305
Merino	Vic	31098	3310	3076	303	302	302
Merlynston	Vic	31099	3058	3045	301	313	311
Mermaid Beach	Qld	40635	4218	4208	402	401	402
Mernda	Vic	31100	3754	3201	301	314	311
Meroo Meadow	NSW	21341	2540	2166	203	211	213
Merredin	WA	60463	6415	6076	605	605	604
Merri	Vic	31101	3068	3135	301	314	311
Merricks	Vic	31102	3916	3082	301	318	311
Merricks North	Vic	31103	3926	3082	301	318	311
Merrigum	Vic	31104	3618	3157	308	307	307
Merrijig	Vic	31105	3723	3112	308	307	307
Merriton	SA	50431	5500	5021	507	507	504
Merriwa	NSW	21342	2329	2123	202	209	211
Merriwagga	NSW	21343	2676	2040	210	206	207
Merry Beach	NSW	22356	2539	2166	203	211	213
Merrygoen	NSW	21344	2744	2050	207	203	203
Merrylands	NSW	21345	2160	2088	201	214	214
Merseylea	Tas	70362	7305	7023	704	702	702
Merton	Vic	31106	3715	3112	308	307	307
Merton	Tas	70363	7010	7017	701	701	701
Metcalfe	Vic	31107	3448	3117	307	306	306
Metcalfe East	Vic	31108	3444	3117	307	306	306
Metricup	WA	60464	6282	6018	602	602	602
Metropolitan Farm	Vic	31109	3030	3200	301	312	311
Metung	Vic	31110	3904	3182	310	309	309
Meunna	Tas	70364	7325	7048	704	702	702
Mia Mia	Vic	31111	3444	3108	307	306	306
Miallo	Qld	40636	4873	4195	410	406	408
Miami	Qld	40637	4220	4208	402	401	402
Miandetta	NSW	21346	2825	2022	207	203	203
Michelago	NSW	21347	2620	2212	209	208	209
Mickleham	Vic	31112	3652	3033	301	313	311
Middle Cove	NSW	21348	2068	2202	201	213	214
Middle Creek Rail	Vic	31113	3375	3006	304	303	303
Middle Head	NSW	21349	2088	2129	201	213	214
Middle Park	Vic	31114	3206	3172	301	311	311
Middle Park	Qld	41123	4074	4109	401	401	401
Middle Ridge	Qld	40638	4350	4269	404	410	412
Middle Swan	WA	60465	6056	6113	601	613	608
Middleton	SA	50432	5213	5094	502	509	506
Middleton	Tas	70365	7163	7024	702	701	701

TABLE IV.1 (CONT) - NTS PLACENAME DIRECTORY

Place Name	State	Place Code	Post Code	1976 LGAN	CSD	AGR	NTS Reg
Middleton Beach	WA	60466	6330	6001	603	601	601
Midgee	Qld	40639	4702	4202	406	403	405
Midland	WA	60626	6056	6113	601	613	608
Midway Point	Tas	70366	7171	7041	702	701	701
Miena	Tas	70367	7411	7002	702	701	701
Miepoll	Vic	31115	3666	3068	308	307	307
Miga Lake	Vic	31116	3401	3004	305	304	304
Mil Lel	SA	50433	5291	5071	505	511	508
Mil PO Balcombe	Vic	30078	3935	3125	301	318	311
Mil PO Bandiana	Vic	30092	3694	3205	309	308	308
Mil PO Broadmeadows	Vic	30730	3047	3031	301	313	311
Mil PO Darwin	NT	80022	5791	8009	801	-	801
Mil PO Enoggera	Qld	40328	4052	4069	401	401	401
Mil PO Holsworthy	NSW	20994	2173	2112	201	215	214
Mil PO Ingleburn	NSW	21020	2174	2037	201	215	214
Mil PO Kapooka	NSW	21063	2661	2124	210	206	207
Mil PO Liverpool	NSW	21222	2172	2112	201	215	214
Mil PO Puckapunyal	Vic	31420	3662	3166	308	307	307
Mil PO Singleton	NSW	21354	2331	2167	202	209	211
Mil PO Swanbourne	WA	60686	6010	6025	601	611	608
Mil PO Townsville	Qld	40988	4813	4275	409	405	407
Mil PO Watsonia	Vic	31823	3085	3057	301	314	311
Mila	NSW	21355	2553	2016	209	208	210
Milabeena	Tas	70368	7325	7048	704	702	702
Milang	SA	50434	5256	5113	502	509	506
Milawa	Vic	31117	3678	3142	309	308	308
Milbrulong	NSW	21356	2656	2114	210	206	207
Mildura	Vic	31118	3500	3118	306	305	305
Mile End	SA	50435	5031	5118	501	502	501
Mile End South	SA	50436	5031	5127	501	502	501
Milendella	SA	50437	5237	5072	502	509	506
Miles	Qld	40640	4415	4246	404	410	412
Milguy	NSW	21357	2419	2024	206	202	202
Miling	WA	60467	6575	6078	605	610	607
Millaa Millaa	Qld	40641	4886	4197	410	406	408
Millbank	NSW	21358	2440	2099	205	218	216
Millbrook	NSW	21359	2500	2208	203	211	213
Millbrook	Vic	31119	3352	3013	304	303	303
Millendon	WA	60468	6056	6113	601	613	608
Miller	NSW	21360	2168	2112	201	215	214
Millers Forest	NSW	21361	2324	2118	202	209	211
Millers Point	NSW	21362	2000	2172	201	212	214
Millfield	NSW	21363	2325	2043	202	209	211
Millgrove	Vic	31120	3139	3188	312	316	311
Millicent	SA	50438	5280	5062	505	511	508
Milligan St PO Perth	WA	60627	6000	6099	601	611	608
Millmerran	Qld	40642	4357	4236	404	410	412
Millner	NT	80065	5792	8014	801	-	801
Milloo	Vic	31121	3572	3156	307	306	306
Millstream	WA	60845	-	6127	608	606	605

TABLE IV.1 (CONT) - NTS PLACENAME DIRECTORY

Place Name	State	Place Code	Post Code	1976 LGAN	CSD	AGR	NTS Reg
Millswood	SA	50439	5034	5121	501	503	501
Millthorpe	NSW	21364	2798	2115	208	207	208
Milltown	Vic	31122	3304	3147	303	302	302
Milparinka	NSW	21365	2880	2215	212	204	204
Milperra	NSW	21366	2214	2009	201	216	214
Milperra Bridge	NSW	21367	2170	2112	201	215	214
Milsons Passage	NSW	21368	2253	2089	201	213	214
Milsons Point	NSW	21369	2061	2145	201	213	214
Milton	NSW	21370	2538	2166	203	211	213
Milton	Qld	40643	4064	4110	401	401	401
Milton Centre	Qld	40644	4064	4110	401	401	401
Milvale	NSW	21371	2594	2033	209	208	209
Mincha	Vic	31123	3574	3077	307	306	306
Mincha East	Vic	31124	3567	3094	306	305	305
Mindarie	SA	50440	5309	5023	504	510	507
Miners Rest	Vic	31125	3352	3014	304	303	303
Minerva	Vic	31126	3218	3006	304	303	303
Mingary	SA	50441	5440	5134	507	-	509
Mingela	Qld	40645	4816	4193	409	405	407
Mingenew	WA	60469	6522	6077	607	603	607
Minhamite	Vic	31127	3287	3120	303	302	302
Minimay	Vic	31128	3413	3101	305	304	304
Mininera	Vic	31129	3351	3006	304	303	303
Minjah	Vic	31130	3280	3198	303	302	302
Minlaton	SA	50442	5575	5063	503	506	503
Minmi	NSW	21372	2287	2144	202	209	211
Minmindie	Vic	31131	3537	3077	307	306	306
Minnamurra	NSW	21373	2532	2165	203	211	213
Minnipa	SA	50443	5654	5053	506	505	502
Minnivale	WA	60470	6462	6041	605	607	604
Mintaro	SA	50444	5415	5017	503	508	505
Minto	NSW	21374	2566	2037	201	215	214
Minyip	Vic	31132	3392	3062	305	304	304
Mira Mar	WA	60471	6330	6001	603	601	601
Miram	Vic	31133	3415	3089	305	304	304
Miranda	NSW	21375	2228	2171	201	216	214
Mirani	Qld	40646	4741	4237	408	404	406
Mirannie	NSW	21376	2330	2167	202	209	211
Mirboo	Vic	31134	3871	3121	311	310	310
Mirboo East	Vic	31135	3870	3121	311	310	310
Mirboo North	Vic	31136	3871	3121	311	310	310
Miriam Vale	Qld	40647	4677	4238	403	402	404
Miriwinni	Qld	40648	4871	4243	410	406	408
Mirra View	NSW	21377	2264	2106	202	209	211
Mirrimbah	Vic	31137	3722	3112	308	307	307
Mirrool	NSW	21378	2690	2019	208	207	208
Missabotti	NSW	21379	2449	2138	205	218	215
Mission Beach	Qld	40649	4855	4221	410	406	408
Mitcham	Vic	31138	3132	3137	301	316	311
Mitcham	SA	50445	5062	5064	501	503	501

TABLE IV.1 (CONT) - NTS PLACENAME DIRECTORY

Place Name	State	Place Code	Post Code	1976 LGAN	CSD	AGR	NTS Reg
Mitcham Lower	SA	50387	5062	5064	501	503	501
Mitchell	Qld	40650	4465	4017	405	409	411
Mitchell Park	SA	50446	5043	5059	501	504	501
Mitchells Flat	NSW	21380	2330	2167	202	209	211
Mitchells Island	NSW	21381	2430	2121	205	218	216
Mitchelton	Qld	40651	4053	4111	401	401	401
Mitiamo	Vic	31139	3573	3064	307	306	306
Mitre	Vic	31140	3410	3004	305	304	304
Mitta Mitta	Vic	31141	3701	3181	309	308	308
Mittagong	NSW	21382	2575	2125	203	211	213
Mittyack	Vic	31142	3533	3179	306	305	305
Miva	Qld	40652	4570	4272	403	402	404
Moama	NSW	21383	2739	2134	211	205	205
Moana	SA	50447	5169	5079	501	504	501
Moana Beach	SA	50448	5169	5079	501	504	501
Moculta	SA	50449	5353	5002	502	508	505
Modbury	SA	50450	5092	5117	501	501	501
Modbury Heights	SA	50451	5092	5117	501	501	501
Modbury North	SA	50452	5092	5117	501	501	501
Model Farms	NSW	21384	2153	2012	201	214	214
Modewarre	Vic	31143	3240	3016	302	301	301
Moe	Vic	31144	3825	3122	311	310	310
Moffat Beach	Qld	40653	4551	4228	402	401	403
Moggill	Qld	40654	4070	4112	401	401	401
Mogo	NSW	21385	2536	2067	209	208	210
Mogriguy	NSW	21386	2830	2173	207	203	203
Mogumber	WA	60472	6506	6120	605	610	607
Moil	NT	80066	5792	8015	801	-	801
Moina	Tas	70369	7306	7023	704	702	702
Moir	NSW	21387	2710	2134	211	205	205
Mole Creek	Tas	70370	7304	7009	703	703	703
Molesworth	Vic	31145	3718	3212	308	307	307
Molesworth	Tas	70371	7451	7030	702	701	701
Moleton	NSW	21388	2493	2045	205	218	215
Moliagul	Vic	31146	3472	3099	307	306	306
Molle South	Qld	40904	4800	4257	408	404	406
Mollerin	WA	60473	6471	6065	605	607	604
Mollongghip	Vic	31147	3352	3035	304	303	303
Molloy	Qld	40655	4880	4233	410	406	408
Mollymook	NSW	21389	2539	2166	203	211	213
Mologa	Vic	31148	3575	3077	307	306	306
Molong	NSW	21390	2866	2126	208	207	208
Moltema	Tas	70372	7304	7009	703	703	703
Molyullah	Vic	31149	3673	3022	308	307	307
Mona Vale	NSW	21391	2103	2196	201	213	214
Mona Vale	Tas	70373	7209	7038	703	703	703
Monaro Crescent	ACT	10060	2603	1035	101	-	101
Monarto	SA	50453	5254	5066	504	510	507
Monarto South	SA	50454	5254	5065	504	510	507
Monash	SA	50455	5342	5007	504	510	507

TABLE IV.1 (CONT) - NTS PLACENAME DIRECTORY

Place Name	State	Place Code	Post Code	1976 LGAN	CSD	AGR	NTS Reg
Monash Park	NSW	21392	2111	2161	201	213	214
Monash University	Vic	31150	3168	3138	301	317	311
Monbulk	Vic	31151	3793	3169	301	316	311
Monduran Dam	Qld	40656	4671	4239	403	402	404
Mondure	Qld	40657	4611	4283	403	402	404
Monegeeta	Vic	31152	3433	3158	307	306	306
Monegeeta North	Vic	31153	3434	3158	307	306	306
Monga	NSW	21393	2622	2174	209	208	209
Mongarlowe	NSW	21394	2622	2174	209	208	209
Mongogarrie Upper	NSW	22074	2470	2159	204	201	201
Monkerai	NSW	21395	2491	2078	202	209	211
Monkira	Qld	40658	4485	4194	407	408	410
Monkland	Qld	40659	4570	4281	403	402	404
Monomeith	Vic	31154	3984	3051	312	318	311
Mont Albert	Vic	31155	3127	3027	301	315	311
Mont Albert North	Vic	31156	3129	3027	301	315	311
Mont Park	Vic	31157	3085	3057	301	314	311
Montacute	SA	50456	5134	5024	501	503	501
Montagu	Tas	70374	7330	7007	704	702	702
Montagu Bay	Tas	70375	7018	7008	701	701	701
Montana	Tas	70376	7304	7009	703	703	703
Monteagle	NSW	21396	2594	2033	209	208	209
Montefiores	NSW	21397	2820	2200	207	203	203
Montello	Tas	70377	7320	7005	704	702	702
Monterey	NSW	21398	2217	2160	201	216	214
Montieth	SA	50457	5254	5065	504	510	507
Montmorency	Vic	31158	3094	3066	301	314	311
Monto	Qld	40660	4630	4239	403	402	404
Montrose	Vic	31159	3765	3106	301	316	311
Montrose	Tas	70378	7010	7017	701	701	701
Montumana	Tas	70379	7321	7007	704	702	702
Montville	Qld	40661	4555	4234	402	401	403
Mooball	NSW	21399	2480	2186	204	201	201
Moogara	Tas	70380	7452	7030	702	701	701
Moogera Dam	Qld	41154	-	4016	402	401	402
Mookerawa Lower	NSW	21246	2742	2200	207	203	203
Mooliabeenie	WA	60474	6504	6024	605	610	607
Mooloolaba	Qld	40662	4557	4228	402	401	403
Mooloolah	Qld	40663	4553	4228	402	401	403
Moolort	Vic	31160	3451	3185	307	306	306
Moomba	SA	50878	-	5134	507	-	509
Moombooldool	NSW	21400	2683	2142	210	206	207
Moonah	Tas	70381	7009	7017	701	701	701
Moonah West	Tas	70382	7009	7017	701	701	701
Moonambel	Vic	31161	3478	3007	304	303	303
Moonan Brook	NSW	21401	2337	2163	202	209	211
Moonan Flat	NSW	21402	2337	2163	202	209	211
Moonbi	NSW	21403	2352	2152	206	202	202
Moondarra	Vic	31162	3825	3130	311	310	310
Moonee Beach	NSW	21404	2450	2045	205	218	215

TABLE IV.1 (CONT) - NTS PLACENAME DIRECTORY

Place Name	State	Place Code	Post Code	1976 LGAN	CSD	AGR	NTS Reg
Moonee Ponds	Vic	31163	3039	3067	301	312	311
Mooney Mooney	NSW	21405	2254	2075	201	210	212
Moonie	Qld	40664	4406	4276	404	410	412
Moonies Hill	WA	60475	6320	6114	603	601	601
Moonmera	Qld	40665	4702	4242	406	403	405
Moonta	SA	50458	5558	5067	503	506	503
Moonta Bay	SA	50459	5558	5067	503	506	503
Moonta Mines	SA	50460	5557	5043	503	506	503
Moonyoonooka	WA	60476	6532	6054	607	603	607
Moora	WA	60477	6510	6078	605	610	607
Moorabbin	Vic	31164	3189	3123	301	317	311
Moorak	SA	50461	5291	5071	505	511	508
Mooral Creek	NSW	21406	2429	2121	205	218	216
Mooralla	Vic	31165	3408	3061	303	302	302
Moorbel	NSW	21407	2804	2027	208	207	208
Moore	Qld	40666	4305	4200	402	401	403
Moorebank	NSW	21408	2170	2112	201	215	214
Mooreville Road	Tas	70383	7321	7005	704	702	702
Moorina	Tas	70384	7254	7037	703	703	703
Moorine Rock	WA	60478	6425	6137	605	605	604
Moorland	NSW	21409	2434	2121	205	218	216
Moorlands	SA	50462	5301	5085	504	510	507
Moorleah	Tas	70385	7325	7048	704	702	702
Moorleigh	Vic	31166	3167	3123	301	317	311
Moormbool West	Vic	31167	3606	3108	307	306	306
Moorooduc	Vic	31168	3933	3125	301	318	311
Moorook	SA	50463	5332	5055	504	510	507
Moorooka	Qld	40667	4105	4113	401	401	401
Mooroolbark	Vic	31169	3138	3106	301	316	311
Mooroopna	Vic	31170	3629	3157	308	307	307
Moorvale	Qld	40668	4105	4113	401	401	401
Moranbah	Qld	40669	4744	4012	408	404	406
Morang South	Vic	31171	3752	3201	301	314	311
Morans Crossing	NSW	21410	2550	2133	209	208	210
Morawa	WA	60479	6623	6079	607	603	607
Morayfield	Qld	40670	4506	4179	402	401	403
Morchard	SA	50464	5486	5081	507	507	504
Mordialloc	Vic	31172	3195	3124	301	317	311
Moree	NSW	21411	2400	2128	206	202	202
Moreland	Vic	31173	3058	3045	301	313	311
Moreland East	Vic	31174	3057	3032	301	313	311
Moreland West	Vic	31175	3055	3032	301	313	311
Morella	Qld	40671	4730	4230	407	408	410
Moresby	Qld	40672	4860	4221	410	406	408
Moreton	Qld	40673	4871	4189	410	406	408
Morgan	SA	50465	5320	5068	504	510	507
Moriac	Vic	31176	3240	3016	302	301	301
Moriarty	Tas	70386	7307	7026	704	702	702
Morisset	NSW	21412	2264	2106	202	209	211
Morisset Park	NSW	21413	2264	2106	202	209	211

TABLE IV.1 (CONT) - NTS PLACENAME DIRECTORY

Place Name	State	Place Code	Post Code	1976 LGAN	CSD	AGR	NTS Reg
Morkalla	Vic	31177	3496	3119	306	305	305
Morley	WA	60480	6062	6006	601	611	608
Morningside	Qld	40674	4170	4115	401	401	401
Mornington	Vic	31178	3931	3125	301	318	311
Mornington	Tas	70387	7018	7008	701	701	701
Mornington Mills	WA	60481	6220	6056	602	602	602
Morongla Creek	NSW	21414	2794	2197	208	207	208
Morpeth	NSW	21415	2321	2118	202	209	211
Morphett Vale	SA	50466	5162	5079	501	504	501
Morphettville	SA	50467	5043	5059	501	504	501
Morrison	Vic	31179	3334	3013	304	303	303
Morrl Morrl	Vic	31180	3381	3175	305	304	304
Mortdale	NSW	22357	2223	2101	201	216	214
Mortigallup	WA	60482	6322	6101	603	601	601
Mortlake	NSW	21416	2137	2048	201	217	214
Mortlake	Vic	31181	3272	3126	303	302	302
Morundah	NSW	21417	2593	2189	211	205	206
Moruya	NSW	21418	2537	2067	209	208	210
Morven	NSW	21419	2660	2060	211	205	206
Morven	Qld	40675	4468	4247	405	409	411
Morwell	Vic	31182	3840	3127	311	310	310
Mosman	NSW	21420	2088	2129	201	213	214
Mosman Park	WA	60483	6012	6080	601	611	608
Mosmans Bay	NSW	21421	2088	2129	201	213	214
Moss Vale	NSW	21422	2577	2205	203	211	213
Mossgiel	NSW	21423	2878	2042	212	204	204
Mossiface	Vic	31183	3885	3182	310	309	309
Mossman	Qld	40676	4873	4195	410	406	408
Mossy Point	NSW	21424	2537	2067	209	208	210
Motton North	Tas	70421	7315	7045	704	702	702
Moulamein	NSW	21425	2739	2192	211	205	205
Moulyinning	WA	60484	6351	6042	604	606	601
Mount Alford	Qld	40677	4310	4016	402	401	402
Mount Alfred	Vic	31184	3691	3181	309	308	308
Mount Austin	NSW	21426	2650	2191	210	206	207
Mount Barker	SA	50468	5251	5069	502	509	506
Mount Barker	WA	60485	6324	6101	603	601	601
Mount Barrow	Tas	70388	7257	7039	703	703	703
Mount Baw Baw	Vic	31967	-	3130	311	310	310
Mount Beauty	Vic	31185	3699	3028	309	308	308
Mount Beppo	Qld	40678	4313	4200	402	401	403
Mount Berryman	Qld	40679	4341	4227	402	401	402
Mount Best	Vic	31186	3960	3001	311	310	310
Mount Bryan	SA	50469	5418	5012	503	508	505
Mount Buffalo Chalet	Vic	31187	3745	3028	309	308	308
Mount Buller	Vic	31188	3723	3112	308	307	307
Mount Burr	SA	50470	5279	5006	505	511	508
Mount Camel	Vic	31189	3606	3108	307	306	306
Mount Cameron South	Tas	70566	7254	7037	703	703	703
Mount Chalmers	Qld	40680	4703	4229	406	403	405

TABLE IV.1 (CONT) - NTS PLACENAME DIRECTORY

Place Name	State	Place Code	Post Code	1976 LGAN	CSD	AGR	NTS Reg
Mount Christian	Qld	40699	4741	4266	408	404	406
Mount Claremont	WA	60838	6010	6025	601	611	608
Mount Clarence	SA	50876	5723	5134	507	-	509
Mount Clear	Vic	31190	3350	3036	304	303	303
Mount Colah	NSW	21427	2079	2089	201	213	214
Mount Cole	Vic	31191	3377	3006	304	303	303
Mount Compass	SA	50471	5210	5094	502	509	506
Mount Coolon	Qld	40681	4804	4019	409	405	407
Mount Cooper	SA	50472	5671	5114	506	505	502
Mount Cotton	Qld	40682	4163	4260	401	401	402
Mount Cottrell	Vic	31192	3030	3200	301	312	311
Mount Crosby	Qld	40683	4305	4240	402	401	402
Mount Dandenong	Vic	31193	3767	3106	301	316	311
Mount David	NSW	21428	2795	2001	208	207	208
Mount Direction	Tas	70389	7252	7015	703	703	703
Mount Donna Buang	Vic	31969	-	3188	312	316	311
Mount Druitt	NSW	21429	2770	2018	201	214	214
Mount Drummond	SA	50473	5607	5054	506	505	502
Mount Egerton	Vic	31194	3345	3013	304	303	303
Mount Eliza	Vic	31195	3930	3125	301	318	311
Mount Emlyn	Qld	40684	4357	4236	404	410	412
Mount Erica	Vic	31978	3825	3130	311	310	310
Mount Evelyn	Vic	31196	3796	3106	301	316	311
Mount Fairy	NSW	21430	2580	2174	209	208	209
Mount Franklin	Vic	31197	3461	3055	304	303	303
Mount Gambier	SA	50474	5290	5070	505	511	508
Mount Gambier Bags	SA	50475	5291	5071	505	511	508
Mount Garnet	Qld	40685	4872	4212	410	406	408
Mount George	NSW	21431	2424	2121	205	218	216
Mount Gravatt	Qld	40686	4122	4116	401	401	401
Mount Gravatt East	Qld	41124	4122	4117	401	401	401
Mount Gravatt Upper	Qld	40998	4122	4158	401	401	401
Mount Hawthorn	WA	60486	6016	6099	601	611	608
Mount Helena	WA	60487	6555	6085	601	613	608
Mount Henry	WA	60488	6152	6110	601	612	608
Mount Hicks Lower	Tas	70390	7325	7048	704	702	702
Mount Hicks Upper	Tas	70391	7325	7048	704	702	702
Mount Hope	NSW	21432	2745	2044	207	203	203
Mount Hope	SA	50476	5607	5054	506	505	502
Mount Horeb	NSW	21433	2697	2184	210	206	207
Mount Hotham	Vic	31968	3741	3028	309	308	308
Mount Hutton	NSW	21434	2290	2106	202	209	211
Mount Isa	Qld	40687	4825	4241	411	407	409
Mount Jeffcott	Vic	31198	3525	3041	307	306	306
Mount Keira	NSW	21435	2500	2208	203	211	213
Mount Kembla	NSW	21436	2500	2208	203	211	213
Mount Kokeby	WA	60489	6305	6008	605	607	604
Mount Kosciusko	NSW	22365	2630	2183	211	205	206
Mount Kuring Gai	NSW	21437	2080	2089	201	213	214
Mount Larcon	Qld	40688	4695	4181	406	403	405

TABLE IV.1 (CONT) - NTS PLACENAME DIRECTORY

Place Name	State	Place Code	Post Code	1976 LGAN	CSD	AGR	NTS Reg
Mount Lawley	WA	60490	6050	6111	601	611	608
Mount Lewis	NSW	21438	2200	2009	201	216	214
Mount Lonarch	Vic	31199	3468	3105	304	303	303
Mount Macedon	Vic	31200	3441	3075	307	313	311
Mount Maddon	WA	60491	6356	6068	604	606	601
Mount Magnet	WA	60492	6638	6081	607	615	609
Mount Martha	Vic	31201	3934	3125	301	318	311
Mount Mary	SA	50477	5375	5068	504	510	507
Mount Mee	Qld	40689	4521	4179	402	401	403
Mount Molloy	Qld	41138	4880	4233	410	406	408
Mount Morgan	Qld	40690	4714	4242	406	403	405
Mount Moriac	Vic	31202	3240	3016	302	301	301
Mount Nebo	Qld	40691	4520	4254	402	401	403
Mount Nelson	Tas	70392	7007	7021	701	701	701
Mount Nicholas	Tas	70393	7215	7013	703	703	703
Mount Olive	NSW	21439	2330	2167	202	209	211
Mount Ommaney	Qld	41125	4074	4118	401	401	401
Mount Osmond	SA	50478	5064	5011	501	504	501
Mount Ossa	Qld	40700	4741	4255	408	404	406
Mount Ousley	NSW	21440	2519	2208	203	211	213
Mount Pelion	Qld	40701	4741	4255	408	404	406
Mount Perry	Qld	40692	4671	4253	403	402	404
Mount Pleasant	NSW	22367	2519	2208	203	211	213
Mount Pleasant	Vic	31203	3350	3035	304	303	303
Mount Pleasant	SA	50479	5235	5072	502	509	506
Mount Pleasant	WA	60493	6153	6074	601	612	608
Mount Pritchard	NSW	21441	2170	2068	201	214	214
Mount Prospect	Vic	31204	3364	3052	304	303	303
Mount Richmond	Vic	31205	3306	3147	303	302	302
Mount Riverview	NSW	21442	2774	2021	201	214	214
Mount Rowan	Vic	31206	3350	3052	304	303	303
Mount Russell	NSW	21443	2360	2116	206	202	202
Mount Schank	SA	50480	5291	5071	505	511	508
Mount Seymour	Tas	70394	7204	7031	702	701	701
Mount St Thomas	NSW	21444	2500	2208	203	211	213
Mount Stromlo	ACT	10061	2611	1077	101	-	101
Mount Stuart	Tas	70395	7000	7021	701	701	701
Mount Surprise	Qld	40693	4871	4201	410	406	408
Mount Sylvia	Qld	40694	4343	4204	402	401	402
Mount Tamborine	Qld	40695	4272	4011	402	401	402
Mount Tarcoola	WA	60837	6530	6054	607	603	607
Mount Taylor	Vic	31207	3875	3011	310	309	309
Mount Torrens	SA	50481	5244	5035	502	509	506
Mount Tyson	Qld	40696	4356	4256	404	410	412
Mount Victoria	NSW	21445	2786	2021	201	214	214
Mount View	NSW	21446	2325	2043	202	209	211
Mount Wallace	Vic	31208	3342	3013	304	303	303
Mount Warrigal	NSW	21447	2528	2165	203	211	213
Mount Waverley	Vic	31209	3149	3199	301	316	311
Mount Wedge	SA	50482	5670	5026	506	505	502

TABLE IV.1 (CONT) - NTS PLACENAME DIRECTORY

Place Name	State	Place Code	Post Code	1976 LGAN	CSD	AGR	NTS Reg
Mount White	NSW	21448	2250	2075	201	210	212
Mount Wilson	NSW	21449	2740	2021	201	214	214
Mount Yokine	WA	60494	6060	6111	601	611	608
Mountain River	Tas	70396	7106	7022	702	701	701
Moura	Qld	40697	4718	4007	406	403	405
Mourilyan	Qld	40698	4858	4221	410	406	408
Moutajup	Vic	31210	3294	3128	303	302	302
Mowbray	Tas	70397	7250	7027	703	703	703
Mowbray Heights	Tas	70398	7250	7027	703	703	703
Moyhu	Vic	31211	3732	3142	309	308	308
Moyston	Vic	31212	3377	3006	304	303	303
Muchea	WA	60495	6501	6024	605	610	607
Muckadilla	Qld	40702	4461	4177	405	409	411
Muckleford	Vic	31213	3451	3110	307	306	306
Muckleford South	Vic	31214	3462	3110	307	306	306
Mudamuckla	SA	50483	5685	5075	506	505	502
Mudgee	NSW	21450	2850	2130	207	203	203
Mudgeeraba	Qld	40703	4215	4001	402	401	402
Mudgegonga	Vic	31215	3737	3129	309	308	308
Mudjimba Beach	Qld	40704	4564	4234	402	401	403
Mukinbudin	WA	60496	6479	6083	605	605	604
Mulbring	NSW	21451	2323	2043	202	209	211
Mulcra	Vic	31216	3512	3190	306	305	305
Mulgildie	Qld	40705	4630	4239	403	402	404
Mulgoa	NSW	21452	2750	2153	201	214	214
Mulgowie	Qld	40706	4341	4227	402	401	402
Mulgrave	NSW	21453	2756	2204	201	214	214
Mulgrave	Vic	31217	3170	3199	301	316	311
Mullaaley	NSW	21454	2379	2113	206	202	202
Mullaloo	WA	60497	6025	6123	601	613	608
Mullalyup	WA	60498	6252	6040	602	602	602
Mullengandra	NSW	21455	2644	2090	211	205	206
Mullengudgery	NSW	21456	2742	2195	207	203	203
Mullet Creek	Qld	40707	4670	4209	403	402	404
Mullewa	WA	60499	6630	6084	607	603	607
Mullion Creek	NSW	21457	2800	2038	208	207	208
Mullumbimby	NSW	21458	2482	2131	204	201	201
Mulpata	SA	50484	5307	5051	504	510	507
Mulwala	NSW	21459	2647	2057	211	205	206
Mumballup	WA	60500	6239	6040	602	602	602
Mumbannar	Vic	31218	3304	3147	303	302	302
Mumbil	NSW	21460	2820	2200	207	203	203
Mummulgum	NSW	21461	2470	2104	204	201	201
Munbilla	Qld	40708	4309	4016	402	401	402
Munbura	Qld	40709	4741	4255	408	404	406
Mundaring	WA	60501	6073	6085	601	613	608
Mundaring Weir	WA	60502	6073	6085	601	613	608
Mundijong	WA	60503	6202	6108	601	613	608
Mundingburra	Qld	40710	4812	4275	409	405	407
Mundiwindi	WA	60504	6642	6073	607	615	609

TABLE IV.1 (CONT) - NTS PLACENAME DIRECTORY

Place Name	State	Place Code	Post Code	1976 LGAN	CSD	AGR	NTS Reg
Mundoo	Qld	40711	4860	4221	410	406	408
Mundoora	SA	50485	5500	5101	503	507	504
Mundubbera	Qld	40712	4626	4244	403	402	404
Mundulla	SA	50486	5270	5116	505	511	508
Mungallala	Qld	40713	4467	4017	405	409	411
Mungar	Qld	40714	4650	4284	403	402	404
Mungindi	NSW	21462	2406	2025	206	202	202
Munro	Vic	31219	3863	3008	310	309	309
Munster	WA	60505	6164	6026	601	612	608
Muntadgin	WA	60506	6420	6076	605	605	604
Muradup	WA	60507	6394	6063	603	601	601
Murarrie	Qld	40715	4172	4119	401	401	401
Murchison	Vic	31220	3610	3194	308	307	307
Murdinga	SA	50487	5620	5026	506	505	502
Murdoch	WA	60628	6153	6074	601	612	608
Murdunna	Tas	70399	7178	7041	702	701	701
Muresk	WA	60508	6401	6138	605	607	604
Murga	NSW	21463	2864	2027	208	207	208
Murgheboluc	Vic	31221	3221	3015	302	301	301
Murgon	Qld	40716	4605	4245	403	402	404
Murmungee	Vic	31222	3747	3018	309	308	308
Muronbung	NSW	21464	2830	2200	207	203	203
Murphys Creek	Vic	31223	3551	3025	307	306	306
Murphys Creek	Qld	40717	4305	4204	402	401	402
Murrabit	Vic	31224	3579	3094	306	305	305
Murrami	NSW	21465	2696	2108	210	206	207
Murray Bridge	SA	50488	5253	5076	504	510	507
Murray Bridge Bags	SA	50489	5254	5065	504	510	507
Murray Town	SA	50490	5481	5095	507	507	504
Murray Upper	Qld	40718	4854	4183	410	406	408
Murrayville	Vic	31225	3512	3190	306	305	305
Murrin Murrin	WA	60509	6438	6070	606	604	603
Murrindal	Vic	31226	3885	3182	310	309	309
Murrindindi	Vic	31227	3717	3212	308	307	307
Murringo	NSW	21466	2589	2033	209	208	209
Murrumbateman	NSW	21467	2582	2074	209	208	209
Murrumbeena	Vic	31228	3163	3040	301	317	311
Murrumburrah	NSW	21468	2587	2084	209	208	209
Murrungower Lower	Vic	31229	3888	3140	310	309	309
Murrurundi	NSW	22342	2338	2136	202	209	211
Murtoa	Vic	31230	3390	3062	305	304	304
Murwillumbah	NSW	21469	2484	2186	204	201	201
Muscle Creek	NSW	21470	2333	2062	202	209	211
Musk	Vic	31231	3461	3055	304	303	303
Musk Vale	Vic	31232	3461	3055	304	303	303
Musselboro	Tas	70400	7212	7039	703	703	703
Muswellbrook	NSW	21471	2333	2137	202	209	211
Mutarnee	Qld	40719	4816	4214	409	405	407
Mutchilba	Qld	40720	4872	4233	410	406	408
Muttaborra	Qld	40721	4732	4003	407	408	410

TABLE IV.1 (CONT) - NTS PLACENAME DIRECTORY

Place Name	State	Place Code	Post Code	1976 LGAN	CSD	AGR	NTS Reg
Muttama	NSW	21472	2726	2079	210	206	207
Myall	Vic	31233	3579	3094	306	305	305
Myall Upper	NSW	22075	2423	2078	202	209	211
Myalla	Tas	70401	7321	7048	704	702	702
Myamyn	Vic	31234	3304	3147	303	302	302
Myaree	WA	60510	6154	6074	601	612	608
Myers Flat	Vic	31235	3556	3113	307	306	306
Mylestom	NSW	21473	2492	2014	205	218	215
Mylor	SA	50491	5153	5112	501	503	501
Mypolonga	SA	50492	5254	5065	504	510	507
Myponga	SA	50493	5202	5132	502	509	506
Myrla	SA	50494	5333	5123	504	510	507
Myrniong	Vic	31236	3341	3013	304	303	303
Myrrhee	Vic	31237	3732	3142	309	308	308
Myrtle Bank	SA	50495	5064	5121	501	503	501
Myrtle Bank	Tas	70402	7257	7039	703	703	703
Myrtlebank	Vic	31238	3851	3109	310	309	309
Myrtleford	Vic	31239	3737	3129	309	308	308
Myrtletown	Qld	40722	4008	4061	401	401	401
Myrtleville	NSW	21474	2580	2132	209	208	209
Mysia	Vic	31240	3536	3099	307	306	306
Mystic Park	Vic	31241	3582	3094	306	305	305
Mywee	Vic	31242	3642	3136	308	307	307
Nabageena	Tas	70403	7330	7007	704	702	702
Nabawa	WA	60511	6532	6023	607	603	607
Nabiac	NSW	21475	2438	2121	205	218	216
Nabowla	Tas	70404	7254	7028	703	703	703
Nackara	SA	50496	5440	5088	507	507	504
Nadda	SA	50497	5311	5055	504	510	507
Nagambie	Vic	31243	3608	3078	308	307	307
Nagoorin	Qld	40723	4680	4181	406	403	405
Nailsworth	SA	50498	5083	5100	501	503	501
Nairne	SA	50499	5252	5069	502	509	506
Nakara	NT	80067	5792	8016	801	-	801
Nala	Tas	70405	7205	7031	702	701	701
Nalangil	Vic	31244	3249	3048	302	301	301
Nalkain	WA	60512	6485	6134	605	607	604
Nalya	WA	60513	6306	6013	604	606	601
Nambam	WA	60514	6500	6078	605	610	607
Nambour	Qld	40724	4560	4234	402	401	403
Nambrok	Vic	31245	3847	3159	311	309	309
Nambucca Heads	NSW	21476	2448	2138	205	218	215
Nana Glen	NSW	21477	2493	2045	205	218	215
Nanango	Qld	40725	4315	4248	403	402	404
Nanarup	WA	60515	6330	6001	603	601	601
Nandaly	Vic	31246	3533	3208	306	305	305
Nanga Brook	WA	60516	6218	6124	602	602	602
Nangari	SA	50500	5311	5055	504	510	507
Nangeenan	WA	60517	6414	6076	605	605	604
Nangiloc	Vic	31247	3494	3119	306	305	305

TABLE IV.1 (CONT) - NTS PLACENAME DIRECTORY

Place Name	State	Place Code	Post Code	1976 LGAN	CSD	AGR	NTS Reg
Nangus	NSW	21478	2737	2079	210	206	207
Nangwarry	SA	50501	5277	5086	505	511	508
Nanneella	Vic	31248	3561	3156	307	306	306
Nannup	WA	60518	6275	6088	602	602	602
Nanson	WA	60519	6532	6023	607	603	607
Nantawarra	SA	50502	5500	5099	503	506	503
Napier	WA	60520	6330	6002	603	601	601
Napoleons	Vic	31249	3352	3036	304	303	303
Nar Nar Goon	Vic	31250	3812	3143	312	318	311
Naracoopa	Tas	70406	7256	7025	704	702	702
Naracoorte	SA	50503	5271	5078	505	511	508
Naradhan	NSW	21479	2737	2019	208	207	208
Naraling	WA	60521	6532	6023	607	603	607
Narangba	Qld	40726	4504	4179	402	401	403
Narara	NSW	21480	2250	2075	201	210	212
Narbethong	Vic	31251	3778	3084	312	316	311
Nareen	Vic	31252	3315	3193	303	302	302
Narellan	NSW	21481	2567	2036	201	215	214
Narembeen	WA	60522	6369	6089	605	605	604
Naremburn	NSW	21482	2065	2202	201	213	214
Nariel Creek	Vic	31253	3705	3187	309	308	308
Nariel Upper	Vic	31254	3705	3187	309	308	308
Naringal	Vic	31255	3277	3198	303	302	302
Naringaningalook East	Vic	31256	3636	3044	308	307	307
Narngulu	WA	60523	6532	6054	607	603	607
Naroghid	Vic	31257	3266	3081	303	302	302
Narooma	NSW	21483	2546	2067	209	208	210
Narrabeen	NSW	21484	2101	2196	201	213	214
Narrabri	NSW	21485	2390	2140	206	202	202
Narrabri West	NSW	21486	2391	2140	206	202	202
Narrabundah	ACT	10062	2604	1062	101	-	101
Narracan	Vic	31258	3824	3130	311	310	310
Narrandera	NSW	21487	2700	2142	210	206	207
Narraport	Vic	31259	3483	3026	305	304	304
Narrawa	Tas	70407	7310	7023	704	702	702
Narraweena	NSW	21488	2099	2196	201	213	214
Narrawong	Vic	31260	3285	3147	303	302	302
Narre Warren	Vic	31261	3805	3024	301	318	311
Narre Warren East	Vic	31262	3804	3024	301	318	311
Narre Warren North	Vic	31263	3804	3024	301	318	311
Narre Warren South	Vic	31264	3804	3024	301	318	311
Narridy	SA	50504	5523	5021	507	507	504
Narrikup	WA	60524	6326	6101	603	601	601
Narrogin	WA	60525	6312	6090	604	606	601
Narromine	NSW	21489	2821	2143	207	203	203
Narrung	Vic	31265	3597	3179	306	305	305
Narrung	SA	50505	5259	5061	504	510	507
Narwee	NSW	21490	2209	2039	201	216	214
Nashdale	NSW	21491	2800	2038	208	207	208
Nashua	NSW	21492	2479	2035	204	201	201

TABLE IV.1 (CONT) - NTS PLACENAME DIRECTORY

Place Name	State	Place Code	Post Code	1976 LGAN	CSD	AGR	NTS Reg
Nashville	Qld	40727	4017	4041	401	401	401
Nathalia	Vic	31266	3638	3131	308	307	307
Nathan	Qld	40728	4111	4120	401	401	401
Natimuk	Vic	31267	3409	3004	305	304	304
National Park	Tas	70408	7456	7030	702	701	701
Natone	Tas	70409	7321	7005	704	702	702
Natone Upper	Tas	70497	7321	7005	704	702	702
Nattai River	NSW	21493	2570	2207	201	215	214
Natte Yallock	Vic	31268	3465	3007	304	303	303
Natya	Vic	31269	3597	3179	306	305	305
Naval PO Balmoral	NSW	20068	2091	2129	201	213	214
Naval PO Nowra	NSW	21495	2540	2166	203	211	213
Navarre	Vic	31270	3384	3007	304	303	303
Navigators	Vic	31271	3357	3036	304	303	303
Nayook	Vic	31272	3821	3034	311	310	310
Neath	NSW	21496	2321	2043	202	209	211
Nebo	Qld	40729	4741	4249	408	404	406
Nedlands	WA	60526	6009	6092	601	611	608
Needilup	WA	60527	6336	6051	603	601	601
Needles	Tas	70410	7304	7009	703	703	703
Neerim	Vic	31273	3831	3034	311	310	310
Neerim East	Vic	31274	3831	3034	311	310	310
Neerim Junction	Vic	31275	3821	3034	311	310	310
Neerim North	Vic	31276	3821	3034	311	310	310
Neerim South	Vic	31277	3831	3034	311	310	310
Neika	Tas	70411	7102	7024	702	701	701
Neilborough	Vic	31278	3570	3113	307	306	306
Neilrex	NSW	21497	2744	2050	207	203	203
Nelia	Qld	40730	4830	4232	411	407	409
Nelligen	NSW	21498	2536	2067	209	208	210
Nelly Bay	Qld	40731	4816	4275	409	405	407
Nelshaby	SA	50506	5540	5090	507	507	504
Nelson	NSW	21717	2765	2012	201	214	214
Nelson	Vic	31279	3292	3147	303	302	302
Nelson Bay	NSW	21499	2315	2155	202	209	211
Nelungaloo	NSW	21500	2745	2073	208	207	208
Nembudding	WA	60528	6485	6134	605	607	604
Nemingha	NSW	21501	2340	2176	206	202	202
Neradup	WA	60529	6450	6046	606	604	603
Nerang	Qld	40732	4211	4001	402	401	402
Nerrena	Vic	31280	3953	3207	311	310	310
Nerriga	NSW	21502	2622	2174	209	208	209
Nerrigundah	NSW	21503	2545	2067	209	208	210
Nerrin Nerrin	Vic	31281	3351	3126	303	302	302
Nerrina	Vic	31282	3350	3035	304	303	303
Netherby	Vic	31283	3418	3107	305	304	304
Netherby	Qld	40733	4570	4272	403	402	404
Netherby	SA	50507	5062	5064	501	503	501
Nethercote	NSW	21504	2549	2094	209	208	210
Netherdale	Qld	40734	4741	4237	408	404	406

TABLE IV.1 (CONT) - NTS PLACENAME DIRECTORY

Place Name	State	Place Code	Post Code	1976 LGAN	CSD	AGR	NTS Reg
Netley	SA	50508	5037	5127	501	502	501
Neuarpurr	Vic	31284	3413	3101	305	304	304
Neurea	NSW	21505	2820	2200	207	203	203
Neutral Bay	NSW	21506	2089	2145	201	213	214
Neutral Bay Junction	NSW	21507	2089	2145	201	213	214
Nevertire	NSW	21508	2826	2195	207	203	203
Neville	NSW	21509	2799	2115	208	207	208
New Angledool	NSW	21510	2385	2031	207	203	203
New Berrima	NSW	21511	2577	2205	203	211	213
New Brighton	NSW	21512	2483	2035	204	201	201
New England University	NSW	20034	2351	2003	206	202	202
New Farm	Qld	40735	4005	4121	401	401	401
New Gisborne	Vic	31285	3438	3075	307	313	311
New Lambton	NSW	21514	2305	2144	202	209	211
New Mollyan	NSW	21515	2819	2053	207	203	203
New Norcia	WA	60530	6509	6120	605	610	607
New Norfolk	Tas	70412	7450	7030	702	701	701
New Residence	SA	50509	5320	5055	504	510	507
New Town	Tas	70413	7008	7021	701	701	701
New Well	SA	50510	5357	5123	504	510	507
Newborough	Vic	31286	3828	3122	311	310	310
Newbridge	NSW	21516	2741	2115	208	207	208
Newbridge	Vic	31287	3551	3025	307	306	306
Newburn	WA	60531	6104	6007	601	612	608
Newbury	Vic	31288	3458	3103	307	306	306
Newcastle	NSW	21517	2300	2144	202	209	211
Newcastle University	NSW	21518	2308	2144	202	209	211
Newcastle Waters	NT	80033	5760	8003	802	-	801
Newcastle West	NSW	21519	2302	2144	202	209	211
Newcombe	Vic	31289	3219	3204	302	301	301
Newdegate	WA	60532	6355	6068	604	606	601
Newell	Qld	40736	4873	4195	410	406	408
Newfield	Vic	31290	3268	3086	303	302	302
Newham	Vic	31291	3442	3132	307	306	306
Newhaven	Vic	31292	3925	3144	312	318	311
Newlands	WA	60533	6232	6040	602	602	602
Newlyn	Vic	31293	3364	3052	304	303	303
Newman	WA	60534	6753	6045	608	608	605
Newmarket	Vic	31294	3031	3115	301	312	311
Newmarket	Qld	40737	4051	4122	401	401	401
Newmerella	Vic	31959	3875	3140	310	309	309
Newnham	Tas	70414	7250	7028	703	703	703
Newport	NSW	21520	2106	2196	201	213	214
Newport	Vic	31295	3015	3202	301	312	311
Newport Beach	NSW	21521	2106	2196	201	213	214
Newport Plateau	NSW	21522	2106	2196	201	213	214
Newry	Vic	31296	3859	3109	310	309	309
Newrybar	NSW	21523	2479	2182	204	201	201
Newstead	Vic	31297	3462	3133	307	306	306
Newstead	Qld	40738	4006	4123	401	401	401

TABLE IV.1 (CONT) - NTS PLACENAME DIRECTORY

Place Name	State	Place Code	Post Code	1976 LGAN	CSD	AGR	NTS Reg
Newstead	Tas	70415	7250	7027	703	703	703
Newton	SA	50511	5074	5014	501	503	501
Newton Boyd	NSW	21524	2460	2147	205	218	215
Newtown	NSW	21525	2042	2169	201	212	214
Newtown	Vic	31298	3220	3134	302	301	301
Newtown South	NSW	21526	2042	2122	201	214	214
Nguiu Bathurst Island	NT	80040	5791	8031	801	-	801
Nhill	Vic	31299	3418	3107	305	304	304
Nhulunbuy	NT	80034	5797	8037	802	-	801
Ni Ni East	Vic	31300	3417	3058	305	304	304
Ni Ni Well	Vic	31301	3415	3107	305	304	304
Niagara Park	NSW	21527	2250	2075	201	210	212
Niangala	NSW	21528	2414	2146	206	202	202
Nicholls Rivulet	Tas	70416	7112	7033	702	701	701
Nicholson	Vic	31302	3882	3011	310	309	309
Nicholson Point	Vic	31303	3501	3119	306	305	305
Niddrie	Vic	31304	3042	3092	301	312	311
Nierinna	Tas	70417	7153	7024	702	701	701
Nietta	Tas	70418	7315	7045	704	702	702
Nightcliff	NT	80035	5792	8017	801	-	801
Nikenbah	Qld	40739	4655	4213	403	402	404
Nildottie	SA	50512	5238	5103	504	510	507
Nile	Tas	70419	7212	7012	703	703	703
Nillup	WA	60535	6288	6004	602	602	602
Nilma	Vic	31305	3821	3196	311	310	310
Nimbin	NSW	21529	2484	2180	204	201	201
Nimmitabel	NSW	21530	2552	2127	209	208	210
Ninda	Vic	31306	3533	3208	306	305	305
Nindigully	Qld	40740	4320	4006	405	409	411
Ningaloo	WA	60832	6708	6022	607	614	609
Ninyeunook	Vic	31307	3540	3094	306	305	305
Nirranda	Vic	31308	3268	3198	303	302	302
No 5 Pumping Station	WA	60536	6400	6137	605	605	604
No 8 Pumping Station	WA	60537	6429	6028	606	604	603
Noarlunga	SA	50513	5168	5079	501	504	501
Nobby	Qld	40741	4360	4187	404	410	412
Nobby Beach	Qld	40742	4218	4208	402	401	402
Noble Park	Vic	31309	3174	3173	301	318	311
Noggerup	WA	60538	6242	6040	602	602	602
Nokaning	WA	60539	6415	6076	605	605	604
Nolba	WA	60540	6532	6023	607	603	607
Nollamara	WA	60541	6061	6111	601	611	608
Nonda	Qld	40743	4821	4261	411	407	409
Nonning	SA	50514	5710	5134	507	-	509
Noojee	Vic	31310	3833	3034	311	310	310
Noombling	WA	60542	6308	6122	604	606	601
Noonbinna	NSW	21531	2794	2197	208	207	208
Noongaar	WA	60543	6424	6137	605	605	604
Noorat	Vic	31311	3265	3081	303	302	302
Noorinbee	Vic	31312	3889	3140	310	309	309

TABLE IV.1 (CONT) - NTS PLACENAME DIRECTORY

Place Name	State	Place Code	Post Code	1976 LGAN	CSD	AGR	NTS Reg
Noosa Heads	Qld	40744	4567	4250	403	402	404
Noosaville	Qld	40745	4566	4250	403	402	404
Noradjuha	Vic	31313	3401	3004	305	304	304
Norah Head	NSW	21532	2263	2210	201	210	212
Noraville	NSW	21533	2263	2210	201	210	212
Nords Wharf	NSW	21534	2301	2106	202	209	211
Norlane	Vic	31314	3214	3050	302	301	301
Norman Park	Qld	40746	4170	4124	401	401	401
Normanby	Qld	40747	4059	4096	401	401	401
Normanhurst	NSW	21535	2076	2089	201	213	214
Normanton	Qld	40748	4890	4184	411	407	409
Normanville	SA	50515	5204	5132	502	509	506
Nornalup	WA	60544	6300	6072	602	602	602
Norong	Vic	31315	3682	3160	309	308	308
Norong Central	Vic	31316	3685	3160	309	308	308
Norseman	WA	60545	6443	6043	606	604	603
North Adelaide	SA	50516	5006	5001	501	503	501
North Altona	Vic	30025	3025	3003	301	312	311
North Araluen	NSW	21536	2622	2174	209	208	209
North Arm	Qld	40749	4560	4234	402	401	403
North Baandee	WA	60546	6411	6061	605	605	604
North Ballalaba	NSW	20061	2622	2174	209	208	209
North Balwyn	Vic	30089	3104	3037	301	315	311
North Beach	WA	60547	6020	6111	601	611	608
North Boorhaman	Vic	30200	3685	3192	309	308	308
North Box Hill	Vic	30211	3129	3027	301	315	311
North Brighton	SA	50517	5048	5009	501	504	501
North Brisbane	Qld	40750	4000	4056	401	401	401
North Byaduk	Vic	30283	3300	3061	303	302	302
North Carlton	Vic	30327	3054	3115	301	312	311
North Caulfield	Vic	30346	3161	3040	301	317	311
North Concord	NSW	20499	2138	2048	201	217	214
North Cooma	NSW	20523	2630	2052	209	208	210
North Cooranga	Qld	40249	4408	4277	404	410	412
North Curl Curl	NSW	20596	2099	2196	201	213	214
North Dandalup	WA	60548	6207	6087	602	613	608
North Elizabeth	SA	50196	5113	5025	501	501	501
North Essendon	Vic	30585	3041	3067	301	312	311
North Fitzroy	Vic	30607	3068	3069	301	311	311
North Frankston	Vic	30626	3200	3072	301	318	311
North Fremantle	WA	60549	6159	6048	601	612	608
North Geelong	Vic	31317	3215	3050	302	301	301
North Glenelg	SA	50252	5045	5034	501	502	501
North Glenormiston	Vic	30685	3265	3081	303	302	302
North Haven	NSW	21537	2445	2085	205	218	216
North Hobart	Tas	70236	7000	7021	701	701	701
North Hobart Boxes	Tas	70237	7002	7021	701	701	701
North Ipswich	Qld	40751	4305	4217	401	401	402
North Katandra	Vic	30857	3646	3186	308	307	307
North Kew	Vic	30877	3102	3095	301	315	311

TABLE IV.1 (CONT) - NTS PLACENAME DIRECTORY

Place Name	State	Place Code	Post Code	1976 LGAN	CSD	AGR	NTS Reg
North Krambruk	Vic	30932	3233	3141	302	301	301
North Largs	SA	50369	5016	5091	501	502	501
North Laverton	Vic	30973	3026	3200	301	312	311
North Leightonfield	NSW	21191	2163	2009	201	216	214
North Loxton	SA	50389	5333	5055	504	510	507
North Macorna	Vic	31034	3568	3046	307	306	306
North Manly	NSW	21538	2100	2196	201	213	214
North Melbourne	Vic	31318	3051	3115	301	312	311
North Merah	NSW	21338	2418	2139	206	202	202
North Merricks	Vic	31103	3926	3082	301	318	311
North Mirboo	Vic	31136	3871	3121	311	310	310
North Modbury	SA	50452	5092	5117	501	501	501
North Monegeeta	Vic	31153	3434	3158	307	306	306
North Mont Albert	Vic	31156	3129	3027	301	315	311
North Motton	Tas	70421	7315	7045	704	702	702
North Narre Warren	Vic	31263	3804	3024	301	318	311
North Neerim	Vic	31276	3821	3034	311	310	310
North Nowie	Vic	31324	3585	3179	306	305	305
North Palm Beach	Qld	40782	4221	4208	402	401	402
North Parramatta	NSW	21539	2151	2151	201	214	214
North Perth	WA	60550	6006	6099	601	611	608
North Plympton	SA	50518	5037	5127	501	502	501
North Portland	Vic	31411	3306	3147	303	302	302
North Purrumbete	Vic	31449	3260	3086	303	302	302
North Quay	Qld	40752	4000	4056	401	401	401
North Renmark	SA	50633	5341	5102	504	510	507
North Richmond	NSW	21540	2754	2046	201	214	214
North Rockhampton	Qld	40862	4701	4262	406	403	405
North Rocks	NSW	21541	2151	2012	201	214	214
North Rose Bay	NSW	21745	2030	2209	201	212	214
North Rothbury	NSW	21542	2330	2043	202	209	211
North Ryde	NSW	21543	2113	2161	201	213	214
North Sackville	NSW	21782	2756	2012	201	214	214
North Salisbury	SA	50662	5108	5109	501	501	501
North Shields	SA	50519	5607	5054	506	505	502
North Shore	Vic	31319	3214	3050	302	301	301
North Star	NSW	21544	2408	2211	206	202	202
North Steyne	NSW	21545	2095	2120	201	213	214
North Stirling	SA	50715	5710	5044	507	507	504
North Stirling Railway	SA	50715	5710	5044	507	507	504
North Strathbogie	Vic	31601	3669	3189	308	307	307
North Strathfield	NSW	21880	2137	2048	201	217	214
North Sydney	NSW	21546	2060	2145	201	213	214
North Tamborine	Qld	40753	4272	4011	402	401	402
North Tooradin	Vic	31714	3977	3051	312	318	311
North Tuart	WA	60714	6060	6111	601	611	608
North Wangaratta	Vic	31798	3678	3191	309	308	308
North Ward	Qld	40754	4810	4275	409	405	407
North Whyalla	SA	50820	5600	5128	507	507	504
North Woodville	SA	50845	5012	5131	501	502	501

TABLE IV.1 (CONT) - NTS PLACENAME DIRECTORY

Place Name	State	Place Code	Post Code	1976 LGAN	CSD	AGR	NTS Reg
North Wooragee	Vic	31901	3688	3043	309	308	308
North Yabba	Vic	31922	3646	3186	308	307	307
North Yalgogrin	NSW	22304	2671	2019	208	207	208
Northam	WA	60552	6401	6093	605	607	604
Northam West	WA	60753	6401	6093	605	607	604
Northampton	WA	60553	6535	6095	607	603	607
Northbridge	NSW	21547	2063	2202	201	213	214
Northcliffe	WA	60554	6262	6072	602	602	602
Northcote	Vic	31320	3070	3135	301	314	311
Northdown	Tas	70422	7307	7026	704	702	702
Northfield	SA	50520	5085	5027	501	503	501
Northgate	Qld	40755	4013	4125	401	401	401
Northland Centre	Vic	31321	3072	3150	301	314	311
Northlands	Qld	40756	4350	4273	404	410	412
Northmead	NSW	21548	2152	2151	201	214	214
Northwood	NSW	21549	2066	2107	201	213	214
Norton Creek Lower	Vic	31017	3401	3004	305	304	304
Norton Summit	SA	50521	5136	5024	501	503	501
Norwood	SA	50522	5067	5047	501	503	501
Norwood Avenue	Tas	70423	7250	7039	703	703	703
Notley Hills	Tas	70424	7251	7001	703	703	703
Notting Hill	Vic	31322	3168	3199	301	316	311
Novar Gardens	SA	50523	5040	5127	501	502	501
Nowa Nowa	Vic	31323	3887	3182	310	309	309
Nowendoc	NSW	21550	2354	2193	206	202	202
Nowie North	Vic	31324	3585	3179	306	305	305
Nowingi	Vic	31325	3494	3119	306	305	305
Nowra	NSW	21551	2540	2166	203	211	213
Nowra Naval PO	NSW	21495	2540	2166	203	211	213
Nubba	NSW	21553	2692	2084	209	208	209
Nubeena	Tas	70425	7184	7044	702	701	701
Nudgee	Qld	40757	4014	4126	401	401	401
Nudgee Beach	Qld	40758	4016	4061	401	401	401
Nudgee Heights	Qld	40759	4014	4127	401	401	401
Nudgee Lower	Qld	40585	4014	4061	401	401	401
Nugent	Tas	70426	7172	7041	702	701	701
Nukarni	WA	60555	6491	6076	605	605	604
Nulkaba	NSW	21554	2325	2043	202	209	211
Nullagine	WA	60556	6758	6045	608	608	605
Nullamanna	NSW	21555	2360	2116	206	202	202
Nullawarre	Vic	31326	3268	3198	303	302	302
Nullawil	Vic	31327	3529	3208	306	305	305
Nulsen	WA	60629	6450	6046	606	604	603
Numbaa	NSW	21556	2540	2166	203	211	213
Number One	NSW	21557	2424	2121	205	218	216
Numbia Vale	NSW	21558	2628	2168	209	208	210
Numeralla	NSW	21559	2630	2127	209	208	210
Numulgi	NSW	21560	2480	2180	204	201	201
Numurkah	Vic	31328	3636	3136	308	307	307
Nunamara	Tas	70427	7257	7039	703	703	703

TABLE IV.1 (CONT) - NTS PLACENAME DIRECTORY

Place Name	State	Place Code	Post Code	1976 LGAN	CSD	AGR	NTS Reg
Nunawading	Vic	31329	3131	3137	301	316	311
Nundah	Qld	40760	4012	4127	401	401	401
Nundle	NSW	21561	2340	2146	206	202	202
Nungarin	WA	60557	6490	6096	605	605	604
Nunjikompita	SA	50524	5685	5075	506	505	502
Nuriootpa	SA	50525	5355	5002	502	508	505
Nurrabiel	Vic	31330	3401	3004	305	304	304
Nutfield	Vic	31331	3099	3066	301	314	311
Nyabing	WA	60558	6341	6062	603	601	601
Nyah	Vic	31332	3594	3179	306	305	305
Nyah West	Vic	31333	3595	3179	306	305	305
Nyamup	WA	60559	6258	6072	602	602	602
Nyarrin	Vic	31334	3533	3208	306	305	305
Nymagee	NSW	21562	2743	2044	207	203	203
Nymboida	NSW	21563	2460	2147	205	218	215
Nymbool	Qld	40761	4872	4212	410	406	408
Nyngan	NSW	21564	2825	2022	207	203	203
Nyora	Vic	31335	3987	3100	311	310	310
O B Flat	SA	50526	5291	5071	505	511	508
OConnell	NSW	21574	2795	2001	208	207	208
OConnor	ACT	10063	2601	1063	101	-	101
OConnor	WA	60560	6163	6048	601	612	608
OHalloran Hill	SA	50530	5158	5059	501	504	501
OSullivan Beach	SA	50537	5166	5079	501	504	501
Oak Flats	NSW	21565	2527	2165	203	211	213
Oak Park	Vic	31336	3046	3031	301	313	311
Oakbank	SA	50527	5243	5080	502	509	506
Oakdale	NSW	21566	2570	2207	201	215	214
Oakey	Qld	40762	4401	4222	404	410	412
Oaklands	NSW	21567	2646	2189	211	205	206
Oaklands Junction	Vic	31337	3047	3033	301	313	311
Oaklands Park	SA	50528	5046	5059	501	504	501
Oaklands Yorke Peninsula	SA	50529	5582	5133	503	506	503
Oakleigh	Vic	31338	3166	3138	301	317	311
Oakleigh	Qld	40763	4060	4028	401	401	401
Oakleigh South	Vic	31339	3167	3138	301	317	311
Oaks	Tas	70428	7257	7047	703	703	703
Oakville	NSW	21568	2765	2204	201	214	214
Oakwood	Tas	70429	7182	7044	702	701	701
Oakwood Park	Vic	31340	3175	3173	301	318	311
Oatlands	Tas	70430	7205	7031	702	701	701
Oatley	NSW	21569	2223	2101	201	216	214
Oberne Creek	NSW	21570	2652	2103	210	206	207
Oberon	NSW	21571	2787	2148	208	207	208
Ocean Beach	NSW	21572	2257	2075	201	210	212
Ocean Grove	Vic	31341	3226	3020	302	301	301
Ocean View	NSW	21573	2477	2182	204	201	201
Ocean Vista	Tas	70690	7320	7005	704	702	702
Officer	Vic	31342	3809	3143	312	318	311
Ogmore	Qld	40764	4706	4229	406	403	405

TABLE IV.1 (CONT) - NTS PLACENAME DIRECTORY

Place Name	State	Place Code	Post Code	1976 LGAN	CSD	AGR	NTS Reg
Olary	SA	50531	5440	5134	507	-	509
Old Bar	NSW	21575	2430	2121	205	218	216
Old Beach	Tas	70431	7402	7003	702	701	701
Old Bonalbo	NSW	21576	2470	2104	204	201	201
Old Junee	NSW	21577	2593	2093	210	206	207
Old Koreelah	NSW	21578	2474	2104	204	201	201
Old Toongabbie	NSW	21579	2146	2151	201	214	214
Oldina	Tas	70432	7325	7048	704	702	702
Olinda	Vic	31343	3788	3106	301	316	311
Omalley	ACT	10064	2606	1092	101	-	101
Omanama	Qld	40765	4370	4216	404	410	412
Omeo	Vic	31344	3898	3139	310	309	309
Ondit	Vic	31345	3249	3048	302	301	301
One Arm Point	WA	60844	-	6014	609	609	606
One Mile	Qld	40766	4570	4281	403	402	404
One Tree Hill	SA	50532	5114	5074	501	501	501
Ongerup	WA	60561	6336	6051	603	601	601
Onslow	WA	60562	6710	6127	608	606	605
Oodla Wirra	SA	50533	5440	5088	507	507	504
Oodnadatta	SA	50534	5734	5134	507	-	509
Oonah	Tas	70433	7321	7048	704	702	702
Ooononba	Qld	40767	4811	4275	409	405	407
Oorindi	Qld	40768	4824	4232	411	407	409
Ootha	NSW	21580	2745	2096	208	207	208
Opossum Bay	Tas	70434	7023	7008	701	701	701
Opossum Creek	NSW	21581	2479	2035	204	201	201
Ora Banda	WA	60563	6431	6010	606	604	603
Orange	NSW	21582	2800	2149	208	207	208
Orange Grove	WA	60564	6109	6053	601	613	608
Orangeville	NSW	21583	2570	2207	201	215	214
Oranmeir	NSW	21584	2622	2174	209	208	209
Orara Upper	NSW	22076	2450	2045	205	218	215
Orbost	Vic	31346	3888	3140	310	309	309
Orchard Hills	NSW	21585	2748	2153	201	214	214
Orford	Vic	31347	3285	3019	303	302	302
Orford	Tas	70435	7272	7042	702	701	701
Oriel Park	Qld	40769	4007	4027	401	401	401
Orielton	Tas	70436	7172	7041	702	701	701
Orient Point	NSW	21586	2540	2166	203	211	213
Orkatie	Qld	40770	4741	4174	408	404	406
Ormeau	Qld	40771	4208	4001	402	401	402
Ormiston	Qld	40772	4163	4260	401	401	402
Ormley	Tas	70437	7211	7013	703	703	703
Ormond	Vic	31348	3204	3040	301	317	311
Orroroo	SA	50535	5431	5081	507	507	504
Osborne	SA	50536	5017	5091	501	502	501
Osborne Park	WA	60565	6017	6111	601	611	608
Osborne West	WA	60754	6017	6111	601	611	608
Osborns Flat	Vic	31349	3691	3209	309	308	308
Osmaston	Tas	70438	7303	7047	703	703	703

TABLE IV.1 (CONT) - NTS PLACENAME DIRECTORY

Place Name	State	Place Code	Post Code	1976 LGAN	CSD	AGR	NTS Reg
Osmington	WA	60566	6285	6004	602	602	602
Osterley	Tas	70439	7461	7020	702	701	701
Otford	NSW	21587	2508	2208	203	211	213
Ottoway	SA	50538	5013	5091	501	502	501
Ourimbah	NSW	21588	2258	2210	201	210	212
Ournie	NSW	21589	2640	2183	211	205	206
Ouse	Tas	70440	7461	7020	702	701	701
Outer Harbor	SA	50539	5018	5091	501	502	501
Outtrim	Vic	31350	3951	3100	311	310	310
Ouyen	Vic	31351	3490	3190	306	305	305
Ovens	Vic	31352	3738	3129	309	308	308
Overland Corner	SA	50540	5320	5134	504	-	509
Ovingham	SA	50541	5082	5100	501	503	501
Owen	SA	50542	5460	5082	503	508	505
Owens Gap	NSW	21590	2337	2163	202	209	211
Oxenford	Qld	40773	4210	4001	402	401	402
Oxford Falls	NSW	21591	2100	2196	201	213	214
Oxford Park	Qld	40774	4053	4111	401	401	401
Oxley	NSW	21592	2711	2008	211	205	205
Oxley	Vic	31353	3678	3142	309	308	308
Oxley	Qld	40775	4075	4128	401	401	401
Oxley Central	Qld	40776	4075	4128	401	401	401
Oxley Park	NSW	21593	2760	2153	201	214	214
Oxley South	Qld	40777	4077	4129	401	401	401
Oxley Vale	NSW	21594	2340	2176	206	202	202
Oyster Bay	NSW	21595	2225	2171	201	216	214
Oyster Bay	Tas	70441	7275	7016	702	701	701
Oyster Cove	Tas	70442	7100	7024	702	701	701
Ozenkadnook	Vic	31354	3413	3101	305	304	304
PO Melb Collins St	Vic	30406	3000	3115	301	312	311
PO Melb Degrares St	Vic	30484	3000	3115	301	312	311
PO Melb Exhibition St	Vic	30592	3000	3115	301	312	311
PO Melb Kings St	Vic	30896	3000	3115	301	312	311
PO Melb Latrobe St	Vic	30967	3000	3115	301	312	311
PO Melb Law Courts	Vic	30975	3000	3115	301	312	311
PO Melb Lonsdale St	Vic	31014	3000	3115	301	312	311
PO Melb Market St	Vic	31059	3000	3115	301	312	311
PO Melb St Kilda St	Vic	31080	3004	3172	301	311	311
PO Melb Victoria Market	Vic	31764	3000	3115	301	312	311
Paaratte	Vic	31355	3268	3086	303	302	302
Pacific Palms	NSW	21596	2428	2078	202	209	211
Padbury	WA	60567	6025	6123	601	613	608
Paddington	NSW	21597	2021	2209	201	212	214
Paddington	Qld	40778	4064	4130	401	401	401
Padstow	NSW	21598	2211	2009	201	216	214
Padthaway	SA	50543	5271	5077	505	511	508
Page	ACT	10065	2614	1065	101	-	101
Pagewood	NSW	21599	2035	2028	201	216	214
Pakenham	Vic	31356	3810	3143	312	318	311
Palana	Tas	70443	7255	7014	703	703	703

TABLE IV.1 (CONT) - NTS PLACENAME DIRECTORY

Place Name	State	Place Code	Post Code	1976 LGAN	CSD	AGR	NTS Reg
Palgarup Mill	WA	60568	6257	6072	602	602	602
Palinyewah	NSW	21600	2648	2201	211	205	205
Pallamallawa	NSW	21601	2399	2024	206	202	202
Pallamana	SA	50544	5254	5065	504	510	507
Pallara	Qld	40852	4110	4083	401	401	401
Pallarenda	Qld	40779	4810	4275	409	405	407
Pallas Street	Qld	40780	4650	4213	403	402	404
Palm Beach	NSW	21602	2108	2196	201	213	214
Palm Beach	Qld	40781	4221	4208	402	401	402
Palm Beach	WA	60569	6168	6105	601	612	608
Palm Beach North	Qld	40782	4221	4208	402	401	402
Palm Cove	Qld	40783	4871	4243	410	406	408
Palm Grove	NSW	21603	2258	2210	201	210	212
Palm Island	Qld	40784	4816	4275	409	405	407
Palm Vale	NSW	21604	2484	2186	204	201	201
Palmer	SA	50545	5237	5072	502	509	506
Palmers Island	NSW	21605	2460	2117	205	218	215
Palmerston Gardens	NT	80068	5790	8018	801	-	801
Palmerston North	Qld	40309	4860	4221	410	406	408
Palmwoods	Qld	40785	4555	4234	402	401	403
Palmyra	WA	60570	6157	6074	601	612	608
Paloona	Tas	70444	7310	7010	704	702	702
Paluma Dam	Qld	41148	4816	4271	409	405	407
Pambula	NSW	21606	2549	2094	209	208	210
Pambula Beach	NSW	21607	2549	2094	209	208	210
Panania	NSW	21608	2213	2009	201	216	214
Panitya	Vic	31357	3506	3190	306	305	305
Panitya East	Vic	31358	3490	3190	306	305	305
Panmure	Vic	31359	3265	3198	303	302	302
Pannawonica	WA	60572	6716	6127	608	606	605
Panorama	SA	50546	5041	5064	501	503	501
Pantapin	WA	60573	6384	6103	605	607	604
Panton Hill	Vic	31360	3759	3066	301	314	311
Paper Beach	Tas	70445	7251	7001	703	703	703
Pappinbarra	NSW	21609	2446	2085	205	218	216
Pappinbarra Upper	NSW	22077	2446	2085	205	218	216
Para Hills	SA	50547	5096	5109	501	501	501
Para Hills West	SA	50548	5096	5109	501	501	501
Para Vista	SA	50549	5093	5109	501	501	501
Paraburdoo	WA	60574	6754	6127	608	606	605
Parachilna	SA	50550	5730	5134	507	-	509
Paracombe	SA	50551	5132	5117	501	501	501
Paradise	Vic	31361	3381	3175	305	304	304
Paradise	SA	50552	5075	5014	501	503	501
Paradise Beach	Vic	31362	3851	3159	311	309	309
Paradise Point	Qld	40786	4216	4208	402	401	402
Parafield	SA	50553	5107	5109	501	501	501
Parafield Airport	SA	50554	5106	5109	501	501	501
Parafield Gardens	SA	50555	5107	5109	501	501	501
Parangana	Tas	70446	7306	7009	703	703	703

TABLE IV.1 (CONT) - NTS PLACENAME DIRECTORY

Place Name	State	Place Code	Post Code	1976 LGAN	CSD	AGR	NTS Reg
Parap	NT	80036	5790	8019	801	-	801
Parattah	Tas	70447	7217	7031	702	701	701
Pardelup	WA	60575	6324	6101	603	601	601
Parena	Tas	70448	7256	7025	704	702	702
Parilla	SA	50556	5303	5089	504	510	507
Paringa	SA	50557	5340	5083	504	510	507
Park Avenue	Qld	40787	4701	4262	406	403	405
Park Holme	SA	50558	5043	5059	501	504	501
Park Orchards	Vic	31363	3114	3060	301	315	311
Park Ridge	Qld	40854	4125	4011	402	401	402
Parkdale	Vic	31364	3194	3124	301	317	311
Parkerville	WA	60576	6553	6085	601	613	608
Parkes	ACT	10066	2600	1004	101	-	101
Parkes	NSW	21610	2870	2150	208	207	208
Parkeston	WA	60577	6434	6010	606	604	603
Parkham	Tas	70449	7304	7009	703	703	703
Parkhurst	Qld	40788	4702	4229	406	403	405
Parkinson	Qld	40853	4115	4036	401	401	401
Parklea	NSW	21611	2148	2018	201	214	214
Parkside	SA	50559	5063	5121	501	503	501
Parkville	NSW	21612	2416	2163	202	209	211
Parkville	Vic	31365	3052	3115	301	312	311
Parl House Sydney	NSW	21613	2000	2172	201	212	214
Parliament Hse Melbourne	Vic	31085	3000	3115	301	312	311
Parndana	SA	50560	5220	5049	502	509	506
Parndana East	SA	50561	5220	5049	502	509	506
Parrakie	SA	50562	5301	5051	504	510	507
Parramatta	NSW	21614	2150	2151	201	214	214
Parramatta North	NSW	21539	2151	2151	201	214	214
Parryville	WA	60578	6333	6039	603	601	601
Paruna	SA	50563	5311	5010	504	510	507
Parwan	Vic	31366	3340	3009	304	312	311
Pasadena	SA	50564	5042	5064	501	503	501
Pascoe Vale South	Vic	31367	3044	3045	301	313	311
Paskeville	SA	50565	5552	5043	503	506	503
Pastoria East	Vic	31368	3444	3103	307	306	306
Pata	SA	50566	5312	5055	504	510	507
Patchewollock	Vic	31369	3491	3091	305	304	304
Pateena	Tas	70450	7301	7029	703	703	703
Paterson	NSW	21616	2421	2066	202	209	211
Patersonia	Tas	70451	7257	7039	703	703	703
Patho	Vic	31370	3625	3156	307	306	306
Patonga Beach	NSW	21617	2256	2075	201	210	212
Pawleena	Tas	70452	7172	7041	702	701	701
Pawtella	Tas	70453	7205	7031	702	701	701
Paxton	NSW	21618	2325	2043	202	209	211
Paynedale	WA	60579	6239	6018	602	602	602
Payneham	SA	50567	5070	5084	501	503	501
Payneham South	SA	50568	5070	5084	501	503	501
Paynes Crossing	NSW	21619	2325	2043	202	209	211

TABLE IV.1 (CONT) - NTS PLACENAME DIRECTORY

Place Name	State	Place Code	Post Code	1976 LGAN	CSD	AGR	NTS Reg
Paynes Find	WA	60580	6600	6136	607	615	609
Paynesville	Vic	31371	3880	3011	310	309	309
Peachester	Qld	40789	4519	4228	402	401	403
Peak Crossing	Qld	40790	4305	4240	402	401	402
Peak Hill	NSW	21620	2869	2073	208	207	208
Peak View	NSW	21621	2630	2127	209	208	210
Peake	SA	50569	5301	5085	504	510	507
Peakhurst	NSW	21622	2210	2092	201	216	214
Pearce	ACT	10067	2607	1067	101	-	101
Pearce RAAF	WA	60581	6085	6113	601	613	608
Pearcedale	Vic	31372	3912	3051	312	318	311
Pearl Beach	NSW	21623	2256	2075	201	210	212
Pearshape	Tas	70454	7256	7025	704	702	702
Peats Ridge	NSW	21624	2250	2075	201	210	212
Pederick	Vic	31373	3620	3056	308	307	307
Peebinga	SA	50570	5307	5010	504	510	507
Peechelba	Vic	31374	3678	3211	309	308	308
Peel	NSW	21625	2795	2185	208	207	208
Peel Island	Qld	40791	4163	4260	401	401	402
Peelhurst	WA	60630	6211	6105	601	612	608
Peelwood	NSW	21626	2737	2059	209	208	209
Peeramom	Qld	40792	4872	4243	410	406	408
Pegarah	Tas	70455	7256	7025	704	702	702
Pekina	SA	50571	5487	5081	507	507	504
Pelaw Main	NSW	21627	2327	2043	202	209	211
Pelham	Tas	70456	7400	7020	702	701	701
Pelican Flat	NSW	21628	2281	2106	202	209	211
Pelican Island	NSW	21629	2440	2099	205	218	216
Pelton	NSW	21630	2325	2043	202	209	211
Pelverata	Tas	70457	7104	7022	702	701	701
Pemberton	WA	60582	6260	6072	602	602	602
Pembroke St Bicton	WA	60583	6157	6044	601	612	608
Pembroke	NSW	21631	2446	2085	205	218	216
Pendle Hill	NSW	21632	2145	2151	201	214	214
Penfield Gardens	SA	50572	5121	5074	501	501	501
Penguin	Tas	70458	7316	7032	704	702	702
Penna	Tas	70459	7172	7041	702	701	701
Pennant Hills	NSW	21633	2120	2089	201	213	214
Penneshaw	SA	50573	5222	5022	502	509	506
Pennington	SA	50574	5013	5131	501	502	501
Penola	SA	50575	5277	5086	505	511	508
Penong	SA	50576	5690	5134	506	-	509
Penrith	NSW	21634	2750	2153	201	214	214
Penrose	NSW	21635	2580	2205	203	211	213
Penshurst	NSW	21636	2222	2092	201	216	214
Penshurst	Vic	31375	3289	3128	303	302	302
Pentland	Qld	40793	4816	4193	409	405	407
Penwortham	SA	50577	5450	5017	503	508	505
Peppermint Grove	WA	60584	6011	6097	601	611	608
Peranga	Qld	40794	4352	4264	404	410	412

TABLE IV.1 (CONT) - NTS PLACENAME DIRECTORY

Place Name	State	Place Code	Post Code	1976 LGAN	CSD	AGR	NTS Reg
Peregian Beach	Qld	40795	4573	4234	402	401	403
Perenjori	WA	60585	6620	6098	607	603	607
Perillup	WA	60586	6324	6101	603	601	601
Perisher Valley	NSW	21637	2630	2168	209	208	210
Peronne	Vic	31376	3413	3101	305	304	304
Perponda	SA	50578	5308	5046	504	510	507
Perth	Tas	70460	7300	7029	703	703	703
Perth Airport	WA	60587	6055	6007	601	612	608
Perth Boxes	WA	60588	6001	6099	601	611	608
Perth City	WA	60589	6000	6099	601	611	608
Perth East	WA	60223	6000	6099	601	611	608
Perth North	WA	60550	6006	6099	601	611	608
Perth South	WA	60674	6151	6110	601	612	608
Perth West	WA	60755	6005	6099	601	611	608
Perthville	NSW	21638	2795	2001	208	207	208
Petches Bay	Tas	70461	7112	7033	702	701	701
Peterborough	Vic	31377	3270	3086	303	302	302
Peterborough	SA	50579	5422	5087	507	507	504
Peterhead	SA	50580	5016	5091	501	502	501
Petersham	NSW	21639	2049	2122	201	214	214
Petersons	Vic	31378	3658	3030	308	307	307
Petford	Qld	40796	4871	4233	410	406	408
Petrie	Qld	40797	4502	4254	402	401	403
Petrie Terrace	Qld	40798	4000	4056	401	401	401
Pheasant Creek	Vic	31379	3757	3201	301	314	311
Pheasant Nest	NSW	21640	2574	2207	201	215	214
Phegans Bay	NSW	21641	2256	2075	201	210	212
Phillip	ACT	10068	2606	1092	101	-	101
Phillip Bay	NSW	21642	2036	2158	201	212	214
Pialba	Qld	40799	4655	4213	403	402	404
Pialligo	ACT	10069	2609	1058	101	-	101
Piangil	Vic	31380	3597	3179	306	305	305
Piavella	Vic	31381	3572	3156	307	306	306
Piawaning	WA	60590	6572	6120	605	610	607
Piccadilly	SA	50581	5151	5024	501	503	501
Pickering Brook	WA	60591	6076	6058	601	613	608
Picnic Bay	Qld	40800	4816	4275	409	405	407
Picnic Point	NSW	21643	2213	2009	201	216	214
Picola	Vic	31382	3639	3131	308	307	307
Picton	NSW	21644	2571	2207	201	215	214
Picton Junction	WA	60592	6229	6017	602	602	602
Pier Millan	Vic	31383	3533	3208	306	305	305
Pier St PO Perth	WA	60593	6000	6099	601	611	608
Piersons Point	Tas	70462	7152	7024	702	701	701
Piesseville	WA	60594	6315	6121	604	606	601
Pillar Valley	NSW	21645	2462	2187	205	218	215
Pilliga	NSW	21646	2389	2139	206	202	202
Pilton	Qld	40801	4361	4187	404	410	412
Pimlico	NSW	21647	2478	2182	204	201	201
Pimpama	Qld	40802	4209	4001	402	401	402

TABLE IV.1 (CONT) - NTS PLACENAME DIRECTORY

Place Name	State	Place Code	Post Code	1976 LGAN	CSD	AGR	NTS Reg
Pimpinio	Vic	31384	3401	3203	305	304	304
Pindar	WA	60595	6631	6084	607	603	607
Pindi Pindi	Qld	40803	4741	4255	408	404	406
Pine Creek	NT	80037	5782	8004	802	-	801
Pine Hill	Qld	40804	4702	4220	406	403	405
Pine Lodge	Vic	31385	3645	3168	308	307	307
Pine Lodge South	Vic	31386	3631	3168	308	307	307
Pine Point	SA	50582	5571	5016	503	506	503
Pine Ridge	NSW	21648	2343	2175	206	202	202
Pinery	SA	50583	5460	5082	503	508	505
Pingaring	WA	60596	6357	6066	604	606	601
Pingelly	WA	60597	6308	6100	604	606	601
Pingrup	WA	60598	6343	6062	603	601	601
Pinjarra	WA	60599	6208	6087	602	613	608
Pinkenba	Qld	40805	4008	4132	401	401	401
Pinklands	Qld	40806	4163	4260	401	401	402
Pinnacle	Qld	40807	4741	4237	408	404	406
Pinnaroo	SA	50584	5304	5089	504	510	507
Pintharuka	WA	60600	6625	6079	607	603	607
Pioneer	Qld	40808	4807	4255	408	404	406
Pioneer	Tas	70463	7254	7037	703	703	703
Pipers Brook	Tas	70464	7254	7015	703	703	703
Pipers Creek	Vic	31387	3444	3103	307	306	306
Pipers Flat	NSW	21649	2847	2020	208	207	208
Pipers River	Tas	70465	7252	7015	703	703	703
Pira	Vic	31388	3585	3179	306	305	305
Piries	Vic	31389	3723	3112	308	307	307
Pirron Yallock	Vic	31390	3249	3048	302	301	301
Pithara	WA	60601	6608	6036	605	610	607
Pitt Town	NSW	21650	2756	2204	201	214	214
Pittsworth	Qld	40809	4356	4256	404	410	412
Pleasant Hills	NSW	21651	2737	2114	210	206	207
Plenty	Vic	31391	3090	3057	301	314	311
Plenty	Tas	70466	7451	7030	702	701	701
Plenty Lower	Vic	31392	3093	3066	301	314	311
Plenty Upper	Vic	31393	3655	3201	301	314	311
Pleystowe	Qld	40810	4741	4255	408	404	406
Plumpton	NSW	21652	2761	2018	201	214	214
Plympton	SA	50585	5038	5127	501	502	501
Plympton North	SA	50586	5037	5127	501	502	501
Plympton Park	SA	50587	5038	5059	501	504	501
Plympton South	SA	50699	5038	5059	501	504	501
Poatina	Tas	70467	7302	7029	703	703	703
Point Clare	NSW	21653	2250	2075	201	210	212
Point Cook RAAF	Vic	31394	3029	3200	301	312	311
Point Lonsdale	Vic	31395	3225	3152	302	301	301
Point Lookout	Qld	40811	4184	4260	401	401	402
Point McLeay	SA	50588	5259	5061	504	510	507
Point Pass	SA	50589	5380	5106	503	508	505
Point Pearce	SA	50590	5573	5016	503	506	503

TABLE IV.1 (CONT) - NTS PLACENAME DIRECTORY

Place Name	State	Place Code	Post Code	1976 LGAN	CSD	AGR	NTS Reg
Point Piper	NSW	21654	2027	2209	201	212	214
Point Stuart	NT	80057	5791	8038	802	-	801
Point Samson	WA	60602	6719	6106	608	608	605
Point Vernon	Qld	40812	4655	4213	403	402	404
Pokataroo	NSW	21655	2383	2194	207	203	203
Pokolbin	NSW	21656	2321	2043	202	209	211
Police Point	Tas	70468	7116	7011	702	701	701
Polkemmet East	Vic	31396	3401	3004	305	304	304
Pomborneit	Vic	31397	3257	3086	303	302	302
Pomona	Qld	40813	4568	4250	403	402	404
Pomonal	Vic	31398	3381	3006	304	303	303
Ponde	SA	50591	5238	5058	504	510	507
Pontville	Tas	70469	7405	7003	702	701	701
Poochera	SA	50592	5655	5114	506	505	502
Poolaigelo	Vic	31399	3312	3076	303	302	302
Pooncarie	NSW	21657	2648	2201	211	205	205
Pooraka	SA	50593	5095	5109	501	501	501
Pootilla	Vic	31400	3352	3035	304	303	303
Poowong	Vic	31401	3988	3100	311	310	310
Popanyinning	WA	60603	6309	6033	604	606	601
Porepunkah	Vic	31402	3740	3028	309	308	308
Porongorups	WA	60604	6324	6101	603	601	601
Port Adelaide	SA	50594	5015	5091	501	502	501
Port Albert	Vic	31403	3971	3001	311	310	310
Port Arthur	Tas	70470	7182	7044	702	701	701
Port Augusta	SA	50595	5700	5092	507	507	504
Port Augusta Bags	SA	50596	5710	5134	507	-	509
Port Augusta West	SA	50597	5700	5092	507	507	504
Port Broughton	SA	50598	5522	5093	503	506	503
Port Campbell	Vic	31404	3269	3086	303	302	302
Port Clinton	SA	50599	5570	5019	503	506	503
Port Davey	Tas	70471	7170	7011	702	701	701
Port Denison	WA	60605	6525	6057	607	603	607
Port Douglas	Qld	40814	4871	4195	410	406	408
Port Elliot	SA	50600	5212	5094	502	509	506
Port Fairy	Vic	31405	3284	3145	303	302	302
Port Franklin	Vic	31406	3964	3171	311	310	310
Port Germein	SA	50601	5495	5095	507	507	504
Port Hacking	NSW	21658	2229	2171	201	216	214
Port Hedland	WA	60606	6721	6102	608	608	605
Port Hughes	SA	50602	5558	5067	503	506	503
Port Huon	Tas	70472	7115	7011	702	701	701
Port Kembla	NSW	21659	2505	2208	203	211	213
Port Kenny	SA	50603	5671	5026	506	505	502
Port Latta	Tas	70473	7320	7007	704	702	702
Port Lincoln	SA	50604	5606	5096	506	505	502
Port Lincoln Bags	SA	50605	5607	5054	506	505	502
Port Macquarie	NSW	21660	2444	2154	205	218	216
Port McDonnell	SA	50606	5291	5097	505	508	508
Port Melbourne	Vic	31407	3207	3148	301	311	311

TABLE IV.1 (CONT) - NTS PLACENAME DIRECTORY

Place Name	State	Place Code	Post Code	1976 LGAN	CSD	AGR	NTS Reg
Port Neill	SA	50607	5604	5120	506	505	502
Port Noarlunga	SA	50608	5167	5079	501	504	501
Port Noarlunga South	SA	50609	5167	5079	501	504	501
Port Pirie	SA	50610	5540	5098	507	507	504
Port Pirie South	SA	50611	5540	5098	507	507	504
Port Pirie West	SA	50612	5540	5098	507	507	504
Port Sorell	Tas	70474	7307	7026	704	702	702
Port Victoria	SA	50613	5573	5016	503	506	503
Port Vincent	SA	50614	5581	5063	503	506	503
Port Wakefield	SA	50615	5550	5099	503	506	503
Port Welshpool	Vic	31408	3965	3171	311	310	310
Port Willunga	SA	50616	5173	5129	502	504	501
Portarlington	Vic	31409	3223	3020	302	301	301
Porters Retreat	NSW	21661	2787	2148	208	207	208
Portland	NSW	21662	2847	2020	208	207	208
Portland	Vic	31410	3305	3146	303	302	302
Portland Lower	NSW	21247	2756	2012	201	214	214
Portland North	Vic	31411	3306	3147	303	302	302
Portsea	Vic	31412	3944	3070	301	318	311
Potts Hill	NSW	21663	2143	2009	201	216	214
Potts Point	NSW	21664	2011	2172	201	212	214
Pottsville Beach	NSW	21665	2484	2186	204	201	201
Powelltown	Vic	31413	3797	3188	312	316	311
Powers Creek	Vic	31414	3312	3076	303	302	302
Powranna	Tas	70475	7257	7012	703	703	703
Pozieres	Qld	40815	4351	4267	404	410	412
Prahran	Vic	31415	3181	3149	301	311	311
Prairie	Vic	31416	3572	3064	307	306	306
Prairie	Qld	40816	4816	4203	411	407	409
Pratten	Qld	40817	4361	4265	404	410	412
Premaydena	Tas	70476	7185	7044	702	701	701
Premier	NSW	21666	2414	2175	206	202	202
Preolenna	Tas	70477	7325	7048	704	702	702
Preservation Bay	Tas	70498	7316	7032	704	702	702
Preston	Vic	31417	3072	3150	301	314	311
Preston	Tas	70478	7315	7045	704	702	702
Prestons	NSW	21667	2170	2112	201	215	214
Pretty Beach	NSW	21668	2256	2075	201	210	212
Price	SA	50617	5570	5019	503	506	503
Primbee	NSW	21669	2504	2208	203	211	213
Prince of Wales Bay	Tas	70479	7009	7017	701	701	701
Princess Alexandra Hosp	Qld	40818	4102	4065	401	401	401
Princess River	Tas	70480	7466	7018	704	704	704
Prinetown	Vic	31418	3269	3141	302	301	301
Priory	Tas	70481	7216	7034	703	703	703
Proctors	Vic	31419	3962	3171	311	310	310
Proserpine	Qld	40819	4800	4257	408	404	406
Prospect	NSW	21670	2149	2018	201	214	214
Prospect	SA	50618	5082	5100	501	503	501
Prospect Hill	SA	50619	5201	5060	502	504	501

TABLE IV.1 (CONT) - NTS PLACENAME DIRECTORY

Place Name	State	Place Code	Post Code	1976 LGAN	CSD	AGR	NTS Reg
Prospect Vale	Tas	70482	7250	7047	703	703	703
Proston	Qld	40820	4613	4283	403	402	404
Puckapunyal Mil PO	Vic	31420	3662	3166	308	307	307
Puckapunyal Town	Vic	31421	3662	3166	308	307	307
Pullabooka	NSW	21671	2871	2199	208	207	208
Pullenvale	Qld	40821	4069	4025	401	401	401
Pullut	Vic	31422	3422	3058	305	304	304
Pumicestone	Qld	40822	4510	4179	402	401	403
Punchbowl	NSW	21672	2196	2039	201	216	214
Pura Pura	Vic	31423	3271	3126	303	302	302
Puralka	Vic	31424	3311	3147	303	302	302
Purfleet	NSW	21673	2430	2121	205	218	216
Purlewaugh	NSW	21674	2856	2053	207	203	203
Purnim	Vic	31425	3279	3198	303	302	302
Purnong Landing	SA	50620	5238	5103	504	510	507
Purrumbete North	Vic	31449	3260	3086	303	302	302
Purrumbete South	Vic	31426	3256	3086	303	302	302
Putney	NSW	21675	2112	2161	201	213	214
Putty	NSW	21676	2330	2167	202	209	211
Pyalong	Vic	31427	3603	3151	307	306	306
Pyap	SA	50621	5320	5055	504	510	507
Pyengana	Tas	70483	7254	7034	703	703	703
Pygery	SA	50622	5656	5053	506	505	502
Pymble	NSW	21677	2073	2102	201	213	214
Pyramid Hill	Vic	31428	3575	3077	307	306	306
Pyramul	NSW	21678	2850	2130	207	203	203
Pyree	NSW	21679	2540	2166	203	211	213
Pymont	NSW	21680	2009	2172	201	212	214
Quaama	NSW	21681	2550	2133	209	208	210
Quairading	WA	60607	6383	6103	605	607	604
Quakers Hill	NSW	21682	2763	2018	201	214	214
Quakers Hill RANATE	NSW	21683	2764	2018	201	214	214
Qualen	WA	60608	6302	6138	605	607	604
Qualeup	WA	60609	6395	6063	603	601	601
Quambatook	Vic	31429	3540	3094	306	305	305
Quambone	NSW	21684	2816	2054	207	203	203
Quamby	Qld	40823	4824	4188	411	407	409
Quamby Brook	Tas	70484	7304	7009	703	703	703
Quandialla	NSW	21685	2721	2199	208	207	208
Quantong	Vic	31430	3405	3203	305	304	304
Quarry Hill	Vic	31974	3550	3002	308	307	307
Queanbeyan	NSW	21686	2620	2156	209	208	209
Queen Victoria Builds	NSW	21687	2000	2172	201	212	214
Queens Beach	Qld	40824	4805	4019	409	405	407
Queens Park	WA	60610	6107	6019	601	612	608
Queenscliff	NSW	21688	2096	2196	201	213	214
Queenscliff	Vic	31431	3225	3152	302	301	301
Queensland University	Qld	40144	4067	4140	401	401	401
Queenstown	SA	50623	5014	5091	501	502	501
Queenstown	Tas	70485	7467	7035	704	704	704

TABLE IV.1 (CONT) - NTS PLACENAME DIRECTORY

Place Name	State	Place Code	Post Code	1976 LGAN	CSD	AGR	NTS Reg
Queenton	Qld	40825	4820	4193	409	405	407
Quellington	WA	60611	6302	6138	605	607	604
Quilpie	Qld	40826	4480	4258	405	409	411
Quinalow	Qld	40827	4403	4264	404	410	412
Quindalup	WA	60612	6282	6018	602	602	602
Quindanning	WA	60613	6391	6130	604	606	601
Quinninup	WA	60614	6258	6072	602	602	602
Quinns Rocks	WA	60615	6065	6123	601	613	608
Quioba	Tas	70486	7310	7010	704	702	702
Quipolly Creek	NSW	21689	2343	2175	206	202	202
Quipolly Lower	NSW	21716	2343	2175	206	202	202
Quirindi	NSW	21690	2343	2157	206	202	202
Quorn	SA	50624	5433	5044	507	507	504
Quorrobulong	NSW	21691	2325	2043	202	209	211
RAAF Darwin	NT	80023	5789	8028	801	-	801
RAAF Edinburgh	SA	50186	5111	5109	501	501	501
RAAF Laverton	Vic	30974	3027	3200	301	312	311
RAAF Pearce	WA	60581	6085	6113	601	613	608
RAAF Point Cook	Vic	31433	3029	3200	301	312	311
RAAF Richmond	NSW	21692	2755	2204	201	214	214
RAAF Sale East	Vic	31434	3852	3008	310	309	309
RAAF Wagga Wagga	NSW	21693	2651	2103	210	206	207
RAAF Williamtown	NSW	21694	2314	2155	202	209	211
RANATE Quakers Hill	NSW	21699	2764	2018	201	214	214
Raby Bay	Qld	40828	4163	4260	401	401	402
Racecourse Mill	Qld	40829	4741	4255	408	404	406
Raceview	Qld	40830	4305	4217	401	401	402
Radnor	Tas	70487	7182	7044	702	701	701
Raglan	NSW	21695	2795	2185	208	207	208
Raglan	Qld	40831	4697	4202	406	403	405
Railton	Tas	70488	7305	7023	704	702	702
Railway Estate	Qld	40832	4810	4275	409	405	407
Railway Sq Sydney	NSW	21696	2000	2172	201	212	214
Rainbow	Vic	31435	3424	3058	305	304	304
Rainbow Beach	Qld	41160	4570	4281	403	402	404
Rainworth	Qld	40833	4065	4033	401	401	401
Raleigh	NSW	21697	2492	2014	205	218	215
Ralphs Bay	Tas	70489	7021	7008	701	701	701
Ramco	SA	50626	5322	5123	504	510	507
Raminea	Tas	70490	7116	7011	702	701	701
Ramsgate	NSW	21698	2217	2160	201	216	214
Rand	NSW	21700	2640	2189	211	205	206
Randalls Bay	Tas	70491	7112	7033	702	701	701
Randwick	NSW	21701	2031	2158	201	212	214
Ranelagh	Vic	31436	3930	3125	301	318	311
Ranelagh	Tas	70492	7108	7022	702	701	701
Ranga	Tas	70493	7255	7014	703	703	703
Rangeville	Qld	40834	4350	4273	404	410	412
Rangeway	WA	60617	6530	6049	607	603	607
Rankins Springs	NSW	21702	2671	2040	210	206	207

TABLE IV.1 (CONT) - NTS PLACENAME DIRECTORY

Place Name	State	Place Code	Post Code	1976 LGAN	CSD	AGR	NTS Reg
Rannes	Qld	40835	4702	4007	406	403	405
Rannock	NSW	21703	2701	2051	210	206	207
Ransome	Qld	41127	4154	4133	401	401	401
Rapid Bay	SA	50627	5204	5132	502	509	506
Rapid Creek	NT	80075	5792	8020	801	-	801
Rappville	NSW	21704	2470	2159	204	201	201
Rathdowney	Qld	40836	4287	4011	402	401	402
Rathmines	NSW	21705	2283	2106	202	209	211
Rathscar	Vic	31437	3465	3185	307	306	306
Ravensbourne	Qld	40837	4352	4190	404	410	412
Ravensdale	Tas	70494	7273	7042	702	701	701
Ravenshoe	Qld	40838	4872	4212	410	406	408
Ravensthorpe	WA	60618	6346	6104	606	601	601
Ravenswood	Vic	31438	3551	3113	307	306	306
Ravenswood	Qld	40839	4816	4193	409	405	407
Ravenswood	Tas	70495	7250	7039	703	703	703
Ravensworth	NSW	21706	2415	2167	202	209	211
Rawdon Island	NSW	21707	2446	2085	205	218	216
Rawdon Vale	NSW	21708	2422	2072	202	209	211
Rawlinna	WA	60619	6434	6010	606	604	603
Raymond Island	Vic	31439	3880	3011	310	309	309
Raymond Terrace	NSW	21709	2324	2155	202	209	211
Raywood	Vic	31440	3570	3113	307	306	306
Red Bluff	Vic	31441	3695	3209	309	308	308
Red Cap Creek	Vic	31442	3312	3076	303	302	302
Red Cliffs	Vic	31443	3496	3119	306	305	305
Red Hill	ACT	10070	2603	1069	101	-	101
Red Hill	Vic	31444	3937	3070	301	318	311
Red Hill	Qld	40840	4059	4134	401	401	401
Red Hills	Tas	70496	7304	7009	703	703	703
Red Range	NSW	21710	2370	2164	206	202	202
Red Rock	NSW	21711	2460	2187	205	218	215
Redbank	Vic	31445	3478	3007	304	303	303
Redbank	Qld	40841	4301	4217	401	401	402
Redbank Plains	Qld	40842	4305	4240	402	401	402
Redcliffe	Qld	40843	4020	4259	401	401	403
Redcliffe	WA	60620	6104	6007	601	612	608
Redesdale	Vic	31446	3444	3117	307	306	306
Redfern	NSW	21712	2016	2169	201	212	214
Redhead	NSW	21713	2301	2106	202	209	211
Redhill	SA	50628	5521	5101	503	507	504
Redland Bay	Qld	40844	4165	4260	401	401	402
Redlynch	Qld	40845	4872	4243	410	406	408
Redmond	WA	60621	6327	6002	603	601	601
Redpa	Tas	70501	7330	7007	704	702	702
Redwood Park	SA	50630	5097	5117	501	501	501
Reedy Creek	Vic	31450	3658	3030	308	307	307
Reedy Marsh	Tas	70502	7304	7009	703	703	703
Reefton	NSW	21718	2666	2141	210	206	207
Reekara	Tas	70503	7256	7025	704	702	702

TABLE IV.1 (CONT) - NTS PLACENAME DIRECTORY

Place Name	State	Place Code	Post Code	1976 LGAN	CSD	AGR	NTS Reg
Regans Ford	WA	60631	6503	6037	605	610	607
Regatta Point	Tas	70504	7468	7043	704	704	704
Regency Park	SA	50870	5010	5027	501	503	501
Regent	Vic	31451	3073	3150	301	314	311
Regent West	Vic	31452	3072	3150	301	314	311
Regents Park	NSW	21719	2143	2006	201	214	214
Regentville	NSW	21720	2749	2153	201	214	214
Reid	ACT	10074	2601	1070	101	-	101
Reid	WA	60632	6434	6010	606	604	603
Reid River	Qld	40855	4816	4271	409	405	407
Reids Flat	NSW	21721	2692	2026	209	208	209
Reidsdale	NSW	21722	2622	2174	209	208	209
Rekuna	Tas	70505	7202	7036	702	701	701
Relbia	Tas	70506	7250	7012	703	703	703
Remlaw	Vic	31453	3401	3004	305	304	304
Rendelsham	SA	50631	5280	5062	505	511	508
Renison Bell	Tas	70507	7467	7049	704	704	704
Renmark	SA	50632	5341	5102	504	510	507
Renmark North	SA	50633	5341	5102	504	510	507
Renmark South	SA	50634	5341	5102	504	510	507
Renmark West	SA	50635	5341	5102	504	510	507
Renner Springs	NT	80052	5760	8033	802	-	801
Rennie	NSW	21723	2646	2057	211	205	206
Renown Park	SA	50636	5008	5039	501	502	501
Repat Heidelberg	Vic	31454	3077	3085	301	314	311
Repton	NSW	21724	2492	2014	205	218	215
Research	Vic	31455	3095	3066	301	314	311
Reservoir	Vic	31456	3073	3150	301	314	311
Retreat	Tas	70508	7254	7028	703	703	703
Revesby	NSW	21725	2212	2009	201	216	214
Reynella	SA	50637	5161	5079	501	504	501
Rheban	Tas	70509	7272	7042	702	701	701
Rheola	Vic	31457	3517	3099	307	306	306
Rhodes	NSW	21726	2138	2048	201	217	214
Rhyll	Vic	31458	3923	3017	312	318	311
Rhyndaston	Tas	70510	7200	7036	702	701	701
Rhynie	SA	50638	5450	5104	503	508	505
Riana	Tas	70511	7316	7032	704	702	702
Richlands	Qld	40856	4077	4135	401	401	401
Richmond	NSW	21727	2753	2204	201	214	214
Richmond	Vic	31459	3121	3153	301	311	311
Richmond	Qld	40857	4822	4251	405	409	411
Richmond	SA	50639	5033	5127	501	502	501
Richmond	Tas	70512	7025	7036	702	701	701
Richmond Hill	Tas	70513	7251	7001	703	703	703
Richmond North	NSW	21728	2754	2046	201	214	214
Richmond RAAF	NSW	21692	2755	2204	201	214	214
Richmond West	SA	50813	5033	5127	501	502	501
Riddell	Vic	31460	3431	3158	307	306	306
Ridgehaven	SA	50640	5097	5117	501	501	501

TABLE IV.1 (CONT) - NTS PLACENAME DIRECTORY

Place Name	State	Place Code	Post Code	1976 LGAN	CSD	AGR	NTS Reg
Ridgeway	Tas	70514	7101	7021	701	701	701
Ridgley	Tas	70515	7321	7005	704	702	702
Ridleyton	SA	50641	5008	5039	501	502	501
Rileys Hill	NSW	21730	2472	2159	204	201	201
Ringarooma	Tas	70516	7254	7037	703	703	703
Ringwood	Vic	31461	3134	3154	301	316	311
Ringwood East	Vic	31462	3135	3154	301	316	311
Ripplebrook	Vic	31463	3818	3034	311	310	310
Ripponhurst	Vic	31464	3286	3061	303	302	302
Ripponlea	Vic	31465	3182	3162	301	311	311
Risdon Free Bag	Tas	70517	7002	7021	701	701	701
Risdon Park	SA	50642	5540	5098	507	507	504
Risdon Vale	Tas	70518	7016	7008	701	701	701
Riverside	Tas	70519	7250	7001	703	703	703
Riverstone	NSW	21731	2765	2018	201	214	214
Riverton	SA	50643	5412	5104	503	508	505
Riverton	WA	60634	6155	6019	601	612	608
Riverton Bridge	WA	60635	6155	6019	601	612	608
Rivervale	WA	60636	6103	6099	601	611	608
Riverview	NSW	21732	2066	2107	201	213	214
Riverview	Qld	40858	4305	4217	401	401	402
Riverwood	NSW	21733	2210	2092	201	216	214
Rivett	ACT	10075	2611	1072	101	-	101
Roadvale	Qld	40859	4305	4016	402	401	402
Robbins Island	Tas	70520	7330	7007	704	702	702
Robe	SA	50644	5276	5105	505	511	508
Robertson	NSW	21734	2577	2205	203	211	213
Robertson	Qld	40860	4109	4136	401	401	401
Robertstown	SA	50645	5381	5106	503	508	505
Robigana	Tas	70521	7251	7001	703	703	703
Robinvale	Vic	31466	3549	3179	306	305	305
Rochedale	Qld	40861	4123	4137	401	401	401
Rocherlea	Tas	70522	7250	7028	703	703	703
Roches Beach	Tas	70523	7021	7008	701	701	701
Rochester	Vic	31467	3561	3156	307	306	306
Rochford	Vic	31468	3442	3158	307	306	306
Rock Flat	NSW	21735	2694	2127	209	208	210
Rock Valley	NSW	21736	2480	2180	204	201	201
Rockbank	Vic	31469	3335	3123	301	317	311
Rockdale	NSW	21737	2216	2160	201	216	214
Rockhampton	Qld	41134	4700	4262	406	403	405
Rockhampton North	Qld	40862	4701	4262	406	403	405
Rockingham	WA	60637	6168	6105	601	612	608
Rockingham East	WA	60224	6168	6105	601	612	608
Rocklands	Vic	31470	3401	3101	305	304	304
Rocklea	Qld	40863	4106	4138	401	401	401
Rockley	NSW	21738	2795	2001	208	207	208
Rocklyn	Vic	31471	3364	3052	304	303	303
Rockville	Qld	40864	4350	4273	404	410	412
Rocky Cape	Tas	70524	7321	7007	704	702	702

TABLE IV.1 (CONT) - NTS PLACENAME DIRECTORY

Place Name	State	Place Code	Post Code	1976 LGAN	CSD	AGR	NTS Reg
Rocky Glen	NSW	21739	2856	2053	207	203	203
Rocky Gully	WA	60638	6397	6101	603	601	601
Rocky Hall	NSW	21740	2550	2094	209	208	210
Rodd Point	NSW	21741	2046	2063	201	217	214
Roebourne	WA	60639	6718	6106	608	608	605
Roelands	WA	60640	6226	6056	602	602	602
Roger River	Tas	70525	7330	7007	704	702	702
Rokeby	Vic	31472	3821	3034	311	310	310
Rokeby	Tas	70526	7019	7008	701	701	701
Rokewood	Vic	31473	3330	3104	302	301	301
Rokewood Junction	Vic	31474	3351	3104	302	301	301
Roland	Tas	70527	7306	7023	704	702	702
Roleystone	WA	60641	6111	6003	601	613	608
Rollands Plains	NSW	21742	2442	2085	205	218	216
Rollands Plains Upper	NSW	22078	2442	2085	205	218	216
Rolleston	Qld	40865	4702	4010	406	403	405
Rollingstone	Qld	40866	4816	4271	409	405	407
Roma	Qld	40867	4455	4263	405	409	411
Romsey	Vic	31475	3434	3158	307	306	306
Rooty Hill	NSW	21743	2766	2018	201	214	214
Rosa Brook	WA	60642	6285	6004	602	602	602
Rosa Glen	WA	60643	6285	6004	602	602	602
Rosalie	Qld	40868	4064	4110	401	401	401
Rosamel	WA	60644	6232	6056	602	602	602
Rosanna	Vic	31476	3084	3085	301	314	311
Rose Bay	NSW	21744	2029	2209	201	212	214
Rose Bay	Tas	70528	7015	7008	701	701	701
Rose Bay North	NSW	21745	2030	2209	201	212	214
Rose Park	SA	50646	5067	5011	501	504	501
Rose River	Vic	31477	3678	3142	309	308	308
Rosebank	NSW	21746	2480	2180	204	201	201
Rosebery	NSW	21747	2018	2169	201	212	214
Rosebery	Vic	31478	3395	3091	305	304	304
Rosebery	Tas	70529	7470	7049	704	704	704
Rosebrook	Vic	31479	3285	3145	303	302	302
Rosebud	Vic	31480	3939	3070	301	318	311
Rosebud West	Vic	31481	3940	3070	301	318	311
Rosedale	Vic	31482	3847	3159	311	309	309
Rosedale	Qld	40869	4674	4238	403	402	404
Rosedale	SA	50647	5350	5005	502	508	505
Rosegarland	Tas	70530	7453	7030	702	701	701
Rosehill	NSW	21748	2142	2151	201	214	214
Roselands	NSW	21749	2195	2039	201	216	214
Roselea	NSW	21750	2118	2089	201	213	214
Rosella	Qld	40870	4741	4255	408	404	406
Roseneath	Qld	40871	4811	4271	409	405	407
Roses Tier	Tas	70531	7212	7013	703	703	703
Rosetta	Tas	70532	7010	7017	701	701	701
Rosevale	Tas	70533	7257	7047	703	703	703
Rosevears	Tas	70534	7251	7001	703	703	703

TABLE IV.1 (CONT) - NTS PLACENAME DIRECTORY

Place Name	State	Place Code	Post Code	1976 LGAN	CSD	AGR	NTS Reg
Roseville	NSW	21751	2069	2102	201	213	214
Rosewater	SA	50648	5013	5091	501	502	501
Rosewater East	SA	50649	5013	5091	501	502	501
Rosewood	NSW	21752	2650	2183	211	205	206
Rosewood	Qld	40872	4340	4240	402	401	402
Roseworthy	SA	50650	5371	5073	502	508	505
Roslyn	NSW	21753	2580	2059	209	208	209
Rosny	Tas	70535	7018	7008	701	701	701
Ross	Tas	70536	7209	7038	703	703	703
Ross Creek	Vic	31483	3351	3006	304	303	303
Rossarden	Tas	70537	7213	7013	703	703	703
Rossllyn Park	SA	50651	5072	5011	501	504	501
Rossmore	NSW	21754	2171	2112	201	215	214
Rossmoyne	WA	60645	6155	6019	601	612	608
Rostrevor	SA	50652	5073	5014	501	503	501
Rostron	Vic	31484	3381	3090	307	306	306
Rothbury North	NSW	21542	2330	2043	202	209	211
Roto	NSW	21755	2745	2040	210	206	207
Rottnest	WA	60646	6161	6026	601	612	608
Rouchel Brook	NSW	21756	2336	2163	202	209	211
Rouchel Upper	NSW	22079	2336	2163	202	209	211
Round Corner	NSW	21757	2158	2089	201	213	214
Rous	NSW	21758	2477	2182	204	201	201
Rous Mill	NSW	21759	2477	2182	204	201	201
Rouse Hill	NSW	21760	2153	2012	201	214	214
Rowella	Tas	70538	7251	7001	703	703	703
Rowena	NSW	21761	2387	2194	207	203	203
Rowland Flat	SA	50653	5350	5005	502	508	505
Rowsley	Vic	31485	3340	3009	304	312	311
Rowville	Vic	31486	3178	3097	301	316	311
Roy Hill Via Meekatharra	WA	60823	6750	6045	608	608	605
Royal Exchange Sydney	NSW	21762	2000	2172	201	212	214
Royal George	Tas	70539	7213	7013	703	703	703
Royal Melbourne Hospital	Vic	31487	3050	3115	301	312	311
Royal Park	SA	50654	5014	5131	501	502	501
Royalla	NSW	21763	2620	2212	209	208	209
Royston Park	SA	50655	5070	5084	501	503	501
Rozelle	NSW	21764	2039	2109	201	212	214
Ruabon	WA	60647	6282	6018	602	602	602
Rubicon	Vic	31488	3712	3002	308	307	307
Ruby	Vic	31489	3953	3207	311	310	310
Ruby Plains	WA	60648	6700	6055	609	609	606
Rubyvale	Qld	40873	4702	4199	406	403	405
Rudall	SA	50656	5642	5018	506	505	502
Ruffy	Vic	31490	3666	3068	308	307	307
Rufus River	NSW	21765	2648	2201	211	205	205
Rugby	NSW	21766	2625	2026	209	208	209
Rukenvale	NSW	21767	2474	2104	204	201	201
Runaway Bay	Qld	41101	4216	4208	402	401	402
Runcorn	Qld	40874	4113	4139	401	401	401

TABLE IV.1 (CONT) - NTS PLACENAME DIRECTORY

Place Name	State	Place Code	Post Code	1976 LGAN	CSD	AGR	NTS Reg
Rundle St PO Adelaide	SA	50006	5000	5001	501	503	501
Running Creek	Vic	31491	3691	3209	309	308	308
Running Stream	NSW	21768	2850	2162	208	207	208
Runnymede	Tas	70540	7270	7036	702	701	701
Rupanyup	Vic	31492	3388	3062	305	304	304
Ruse	NSW	22334	2560	2037	201	215	214
Rushcutters Bay	NSW	21769	2011	2172	201	212	214
Rushworth	Vic	31493	3612	3194	308	307	307
Russell	ACT	10076	2600	1004	101	-	101
Russell Island	Qld	40875	4165	4260	401	401	402
Russell Lea	NSW	21770	2046	2063	201	217	214
Russell St PO Melb	Vic	31494	3000	3115	301	312	311
Russell Vale	NSW	21771	2517	2208	203	211	213
Rutherford	NSW	21772	2320	2118	202	209	211
Rutherglen	Vic	31495	3685	3160	309	308	308
Ruthven	NSW	21773	2480	2080	204	201	201
Rydal	NSW	21774	2740	2020	208	207	208
Rydalmere	NSW	21775	2116	2151	201	214	214
Ryde	NSW	21776	2112	2161	201	213	214
Ryde East	NSW	21777	2113	2161	201	213	214
Ryde North	NSW	21778	2113	2161	201	213	214
Ryde West	NSW	21779	2114	2161	201	213	214
Rye	Vic	31496	3941	3070	301	318	311
Rye Park	NSW	21780	2596	2026	209	208	209
Rylstone	NSW	21781	2849	2162	208	207	208
Rywung	Qld	40876	4413	4186	404	410	412
Sackville North	NSW	21782	2756	2012	201	214	214
Saddleworth	SA	50657	5413	5107	503	508	505
Sadleir	NSW	21783	2168	2112	201	215	214
Safety Bay	WA	60649	6169	6105	601	612	608
Safety Beach	Vic	31497	3936	3070	301	318	311
Sailors Falls	Vic	31498	3461	3055	304	303	303
Saint Lucia South	Qld	40877	4067	4140	401	401	401
Salamander Bay	NSW	21784	2301	2155	202	209	211
Sale	Vic	31499	3850	3163	310	309	309
Sale East RAAF	Vic	31500	3852	3008	310	309	309
Salisbury	NSW	21785	2420	2066	202	209	211
Salisbury	Vic	31501	3415	3107	305	304	304
Salisbury	Qld	40878	4107	4141	401	401	401
Salisbury	SA	50658	5108	5109	501	501	501
Salisbury Downs	SA	50659	5108	5109	501	501	501
Salisbury East	SA	50660	5109	5109	501	501	501
Salisbury Heights	SA	50661	5109	5109	501	501	501
Salisbury North	SA	50662	5108	5109	501	501	501
Salisbury Park	SA	50663	5109	5109	501	501	501
Salisbury Pk Inglewood	WA	60337	6052	6111	601	611	608
Salisbury Plain	SA	50664	5109	5109	501	501	501
Salisbury South	SA	50665	5108	5109	501	501	501
Salisbury West	Vic	31502	3517	3099	307	306	306
Sallys Flat	NSW	21786	2850	2185	208	207	208

TABLE IV.1 (CONT) - NTS PLACENAME DIRECTORY

Place Name	State	Place Code	Post Code	1976 LGAN	CSD	AGR	NTS Reg
Salmon Gums	WA	60650	6445	6043	606	604	603
Salt Ash	NSW	21787	2301	2155	202	209	211
Salter Point	WA	60842	6152	6110	601	612	608
Saltern	Qld	40879	4730	4008	407	408	410
Saltwater River	Tas	70541	7186	7044	702	701	701
Samford	Qld	40880	4520	4254	402	401	403
Samson	WA	60824	6163	6048	601	612	608
Samson Vale	Qld	40881	4520	4254	402	401	403
San Isidore	NSW	21788	2650	2124	210	206	207
San Remo	Vic	31503	3925	3017	312	318	311
Sanctuary Point	NSW	21789	2540	2166	203	211	213
Sandalwood	SA	50666	5309	5023	504	510	507
Sanderson	NT	80056	5793	8031	801	-	801
Sanderston	SA	50667	5237	5103	504	510	507
Sandfly	Tas	70542	7104	7024	702	701	701
Sandford	Vic	31504	3312	3076	303	302	302
Sandford	Tas	70543	7020	7008	701	701	701
Sandgate	NSW	21790	2304	2144	202	209	211
Sandgate	Qld	40882	4017	4142	401	401	401
Sandilands	SA	50668	5571	5016	503	506	503
Sandon	Vic	31505	3462	3133	307	306	306
Sandringham	NSW	21791	2219	2160	201	216	214
Sandringham	Vic	31506	3191	3164	301	317	311
Sandstone	WA	60651	6639	6107	607	615	609
Sandy Bay	Tas	70544	7005	7021	701	701	701
Sandy Bay Lower	Tas	70329	7005	7021	701	701	701
Sandy Creek	Vic	31507	3695	3209	309	308	308
Sandy Creek	SA	50669	5350	5005	502	508	505
Sandy Flat	NSW	21792	2372	2179	206	202	202
Sandy Hollow	NSW	21793	2333	2062	202	209	211
Sandy Point	Vic	31508	3959	3171	311	310	310
Sans Souci	NSW	21794	2219	2160	201	216	214
Sapphire	Qld	40883	4702	4199	406	403	405
Saratoga	NSW	21795	2250	2075	201	210	212
Sardine Creek	Vic	31509	3888	3140	310	309	309
Sarina	Qld	40884	4737	4266	408	404	406
Sarina Beach	Qld	40885	4737	4266	408	404	406
Sarsfield	Vic	31510	3883	3011	310	309	309
Sassafras	Vic	31511	3787	3169	301	316	311
Sassafras	Tas	70545	7307	7026	704	702	702
Savage River	Tas	70546	7321	7046	704	704	704
Savernake	NSW	21796	2737	2057	211	205	206
Sawtell	NSW	21797	2452	2045	205	218	215
Sawyers Valley	WA	60652	6074	6085	601	613	608
Scaddan	WA	60653	6447	6046	606	604	603
Scamander	Tas	70547	7215	7013	703	703	703
Scarborough	NSW	21798	2511	2208	203	211	213
Scarborough	Qld	40886	4020	4259	401	401	403
Scarborough	WA	60654	6019	6111	601	611	608
Scarness	Qld	40887	4656	4213	403	402	404

TABLE IV.1 (CONT) - NTS PLACENAME DIRECTORY

Place Name	State	Place Code	Post Code	1976 LGAN	CSD	AGR	NTS Reg
Scarsdale	Vic	31512	3351	3079	304	303	303
Scheyville	NSW	21799	2756	2204	201	214	214
Schofields	NSW	21800	2762	2018	201	214	214
Scone	NSW	21801	2337	2163	202	209	211
Scoresby	Vic	31513	3179	3097	301	316	311
Scotland Island	NSW	21802	2105	2196	201	213	214
Scotsburn	Vic	31514	3357	3036	304	303	303
Scott Creek	SA	50670	5153	5112	501	503	501
Scotts Creek	Vic	31515	3267	3086	303	302	302
Scotts Head	NSW	21803	2447	2138	205	218	215
Scotts Point	Qld	40888	4019	4259	401	401	403
Scottsdale	Tas	70548	7254	7040	703	703	703
Scullin	ACT	10077	2614	1074	101	-	101
Sea Lake	Vic	31516	3533	3208	306	305	305
Seacliff	SA	50671	5049	5009	501	504	501
Seacliff Park	SA	50672	5049	5009	501	504	501
Seacombe Gardens	SA	50673	5047	5059	501	504	501
Seacombe Heights	SA	50674	5047	5059	501	504	501
Seaford	Vic	31517	3198	3072	301	318	311
Seaford	SA	50675	5169	5079	501	504	501
Seaford South	Vic	31518	3201	3072	301	318	311
Seaforth	NSW	21804	2092	2120	201	213	214
Seaforth	Qld	40889	4741	4255	408	404	406
Seaham	NSW	21805	2321	2155	202	209	211
Seaholme	Vic	31958	3018	3200	301	312	311
Seal Rocks	NSW	21806	2423	2078	202	209	211
Seaspray	Vic	31519	3851	3159	311	309	309
Seaton	Vic	31520	3858	3109	310	309	309
Seaton	SA	50676	5023	5131	501	502	501
Seaview Downs	SA	50677	5049	5059	501	504	501
Sebastian	Vic	31521	3556	3113	307	306	306
Sebastopol	NSW	21807	2737	2141	210	206	207
Sebastopol	Vic	31522	3356	3165	304	303	303
Second Valley	SA	50678	5204	5132	502	509	506
Sedan	SA	50679	5353	5103	504	510	507
Seddon	Vic	31523	3011	3071	301	312	311
Sedgwick	Vic	31524	3551	3176	307	306	306
Seelands	NSW	21808	2460	2147	205	218	215
Sefton	NSW	21809	2162	2009	201	216	214
Sefton Park	SA	50680	5083	5027	501	503	501
Segenhoe	NSW	21810	2337	2163	202	209	211
Selbourne	Tas	70549	7257	7047	703	703	703
Selby	Vic	31525	3159	3143	312	318	311
Sellheim	Qld	40890	4816	4193	409	405	407
Sellicks Beach	SA	50681	5174	5129	502	504	501
Selwyns Quarry	NSW	22355	2630	2168	209	208	210
Semaphore	SA	50682	5019	5091	501	502	501
Semaphore Park	SA	50683	5019	5131	501	502	501
Semaphore South	SA	50684	5019	5091	501	502	501
Seppeltsfield	SA	50875	5360	5030	502	508	505

TABLE IV.1 (CONT) - NTS PLACENAME DIRECTORY

Place Name	State	Place Code	Post Code	1976 LGAN	CSD	AGR	NTS Reg
Serpentine	Vic	31526	3517	3099	307	306	306
Serpentine	WA	60655	6205	6108	601	613	608
Serviceton	Vic	31527	3420	3089	305	304	304
Seven Creeks	Vic	31528	3666	3068	308	307	307
Seven Hills	NSW	21811	2147	2018	201	214	214
Seven Hills	Qld	40891	4170	4124	401	401	401
Seven Mile Beach	Tas	70550	7170	7008	701	701	701
Sevenhill	SA	50685	5450	5017	503	508	505
Seventeen Mile Rocks	Qld	41128	4073	4143	401	401	401
Seventeen Seventy	Qld	41142	4678	4238	403	402	404
Severnlea	Qld	40892	4351	4267	404	410	412
Seville	Vic	31529	3139	3106	301	316	311
Sewells Rock	WA	60656	6372	6100	604	606	601
Seymour	Vic	31530	3660	3166	308	307	307
Seymour	Tas	70551	7215	7013	703	703	703
Shackleton	WA	60657	6386	6016	605	605	604
Shailer Park	Qld	41102	4128	4001	402	401	402
Shalvey	NSW	21812	2770	2018	201	214	214
Shane Park	NSW	22335	2760	2018	201	214	214
Shannon	Tas	70552	7411	7002	702	701	701
Shannon Brook	NSW	21813	2470	2159	204	201	201
Shannon River Mill	WA	60658	6258	6072	602	602	602
Shannonvale	Vic	31531	3898	3139	310	309	309
Shark Bay	WA	60659	6537	6109	607	614	609
Sharon	Qld	40893	4670	4209	403	402	404
Shaw River	WA	60660	6755	6102	608	608	605
Shay Gap	WA	60661	6761	6045	608	608	605
Sheaoak Log	SA	50686	5371	5030	502	508	505
Sheep Hills	Vic	31532	3401	3195	305	304	304
Sheffield	Tas	70553	7306	7023	704	702	702
Sheidow Park	SA	50687	5158	5059	501	504	501
Shelbourne	Vic	31533	3463	3113	307	306	306
Shelbourne East	Vic	31534	3551	3113	307	306	306
Shelford	Vic	31535	3329	3104	302	301	301
Shelley	Vic	31536	3701	3187	309	308	308
Shelley	WA	60662	6155	6019	601	612	608
Shelley Beach	NSW	21814	2261	2075	201	210	212
Shellharbour	NSW	21815	2529	2165	203	211	213
Shelly Beach	Tas	70554	7272	7042	702	701	701
Shenton Park	WA	60663	6008	6112	601	611	608
Shepherds Flat	Vic	31537	3461	3055	304	303	303
Shepparton	Vic	31538	3630	3167	308	307	307
Shepparton East	Vic	31539	3631	3168	308	307	307
Sherbrooke	Vic	31540	3789	3169	301	316	311
Sheringa	SA	50688	5607	5026	506	505	502
Sherlock	SA	50689	5301	5085	504	510	507
Sherwood	Qld	40894	4075	4144	401	401	401
Sherwood Hills	NSW	21816	2560	2037	201	215	214
Shipwrights Point	Tas	70555	7115	7011	702	701	701
Shoal Bay	NSW	21817	2315	2155	202	209	211

TABLE IV.1 (CONT) - NTS PLACENAME DIRECTORY

Place Name	State	Place Code	Post Code	1976 LGAN	CSD	AGR	NTS Reg
Shoalhaven Heads	NSW	21818	2535	2166	203	211	213
Shoalwater Bay	WA	60664	6169	6105	601	612	608
Shooters Hill	NSW	21819	2787	2148	208	207	208
Shoreham	Vic	31541	3916	3070	301	318	311
Shorncliffe	Qld	40895	4017	4142	401	401	401
Shortland	NSW	21820	2307	2144	202	209	211
Shotts	WA	60665	6225	6027	602	602	602
Shute Harbour	Qld	41140	4800	4257	408	404	406
Sidmouth	Tas	70556	7251	7001	703	703	703
Sidonia	Vic	31542	3444	3103	307	306	306
Siesta Park	WA	60666	6282	6018	602	602	602
Silkstone	Qld	41158	4304	4217	401	401	402
Silkwood	Qld	40896	4856	4221	410	406	408
Silkwood East	Qld	40897	4857	4221	410	406	408
Silvan	Vic	31543	3795	3106	301	316	311
Silverdale	NSW	21821	2750	2207	201	215	214
Silverton	NSW	21822	2880	2215	212	204	204
Silverwater	NSW	21823	2141	2006	201	214	214
Simmie	Vic	31544	3622	3056	308	307	307
Simpson	Vic	31545	3266	3086	303	302	302
Simpsons Bay	Tas	70557	7158	7004	702	701	701
Singleton	NSW	21824	2330	2167	202	209	211
Singleton	WA	60825	6211	6105	601	612	608
Singleton Mil PO	NSW	21354	2331	2167	202	209	211
Singleton South	NSW	21839	2330	2167	202	209	211
Sisters Creek	Tas	70558	7321	7048	704	702	702
Skenes Creek	Vic	31546	3233	3141	302	301	301
Skipton	Vic	31547	3361	3081	303	302	302
Skye	Vic	31548	3977	3051	312	318	311
Skye	SA	50690	5066	5024	501	503	501
Slacks Creek	Qld	40898	4127	4001	402	401	402
Slacks Creek South	Qld	41103	4128	4001	402	401	402
Slade Point	Qld	40899	4741	4255	408	404	406
Smeaton	Vic	31549	3364	3052	304	303	303
Smiggin Holes	NSW	21826	2630	2168	209	208	210
Smith Gully	Vic	31550	3760	3084	312	316	311
Smithfield	NSW	21827	2164	2068	201	214	214
Smithfield	Qld	40900	4871	4243	410	406	408
Smithfield	SA	50691	5114	5074	501	501	501
Smithfield Plains	SA	50692	5114	5074	501	501	501
Smithton	Tas	70559	7330	7007	704	702	702
Smithtown	NSW	21828	2440	2099	205	218	216
Smoky Bay	SA	50693	5680	5075	506	505	502
Smythes Creek	Vic	31551	3351	3014	304	303	303
Smythesdale	Vic	31552	3351	3079	304	303	303
Snake Valley	Vic	31553	3351	3155	304	303	303
Snowtown	SA	50694	5520	5110	503	508	505
Snowy Mountains	NSW	22347	-	2168	209	208	210
Snowy River	NSW	22366	-	2168	209	208	210
Snug	Tas	70560	7154	7024	702	701	701

TABLE IV.1 (CONT) - NTS PLACENAME DIRECTORY

Place Name	State	Place Code	Post Code	1976 LGAN	CSD	AGR	NTS Reg
Sodwalls	NSW	21829	2795	2020	208	207	208
Sofala	NSW	21830	2795	2185	208	207	208
Soldiers Point	NSW	21831	2301	2155	202	209	211
Solomontown	SA	50695	5540	5098	507	507	504
Somers	Vic	31554	3927	3082	301	318	311
Somersby	NSW	21832	2250	2075	201	210	212
Somerset	Tas	70561	7322	7048	704	702	702
Somerset Dam	Qld	40901	4312	4200	402	401	403
Somerset Hill	WA	60667	6333	6039	603	601	601
Somerton	NSW	21833	2340	2152	206	202	202
Somerton	Vic	31555	3062	3031	301	313	311
Somerton Park	SA	50696	5044	5009	501	504	501
Somerville	Vic	31556	3912	3082	301	318	311
Sorell	Tas	70562	7172	7041	702	701	701
Sorrento	Vic	31557	3943	3070	301	318	311
Sorrento	WA	60668	6020	6123	601	613	608
South Appin	Vic	30038	3578	3094	306	305	305
South Arm	Tas	70563	7022	7008	701	701	701
South Bentley	WA	60061	6102	6019	601	612	608
South Boho	Vic	30182	3669	3189	308	307	307
South Brighton	SA	50697	5048	5009	501	504	501
South Brisbane	Qld	40902	4101	4145	401	401	401
South Broken Hill	NSW	20300	2880	2032	212	204	204
South Brunswick	Vic	30242	3055	3032	301	313	311
South Buffalo River	Vic	30251	3737	3129	309	308	308
South Bullarto	Vic	30732	3461	3055	304	303	303
South Bunbury	WA	60669	6233	6017	602	602	602
South Carlisle	WA	60134	6101	6099	601	611	608
South Carlton	Vic	30328	3053	3115	301	312	311
South Caulfield	Vic	30347	3162	3040	301	317	311
South Clayton	Vic	30377	3169	3173	301	318	311
South Como	WA	60161	6152	6110	601	612	608
South Coogee	WA	60670	6164	6026	601	612	608
South Croxton	Vic	30733	3301	3128	303	302	302
South Drung	Vic	31971	3401	3203	305	304	304
South Dudley	Vic	30530	3995	3206	312	318	311
South Durang	Qld	40301	4607	4283	403	402	404
South Ecklin	Vic	30551	3265	3086	303	302	302
South Elizabeth	SA	50198	5112	5025	501	501	501
South Fremantle	WA	60671	6162	6048	601	612	608
South Geelong	Vic	30648	3220	3073	302	301	301
South Glenelg	SA	50253	5045	5034	501	502	501
South Glenormiston	Vic	30686	3265	3081	303	302	302
South Gogeldrie	NSW	21834	2704	2108	210	206	207
South Grafton	NSW	20871	2461	2077	205	218	215
South Gundagai	NSW	21836	2723	2079	210	206	207
South Gundurimba	NSW	21837	2480	2080	204	201	201
South Hedland	WA	60672	6722	6102	608	608	605
South Henley Beach	SA	50298	5022	5038	501	502	501
South Hobart	Tas	70238	7000	7021	701	701	701

TABLE IV.1 (CONT) - NTS PLACENAME DIRECTORY

Place Name	State	Place Code	Post Code	1976 LGAN	CSD	AGR	NTS Reg
South Hurstville	NSW	21010	2221	2101	201	216	214
South Invergordon	Vic	30816	3634	3186	308	307	307
South Johnstone	Qld	40903	4859	4221	410	406	408
South Kilkerran	SA	50698	5573	5016	503	506	503
South Kincumber	NSW	21108	2256	2075	201	210	212
South Kolan	Qld	40549	4670	4209	403	402	404
South Kooreh	Vic	30916	3465	3090	307	306	306
South Kotara	NSW	21139	2288	2106	202	209	211
South Kumminin	WA	60673	6368	6089	605	605	604
South Launceston	Tas	70499	7250	7027	703	703	703
South Lillimur	Vic	30990	3419	3089	305	304	304
South Lindenow	Vic	30996	3866	3011	310	309	309
South Melb PO City Rd	Vic	30372	3205	3172	301	311	311
South Melbourne	Vic	31558	3205	3172	301	311	311
South Melton	Vic	31089	3338	3116	301	312	311
South Mile End	SA	50436	5031	5127	501	502	501
South Molle	Qld	40904	4800	4257	408	404	406
South Monarto	SA	50454	5254	5065	504	510	507
South Mount Cameron	Tas	70566	7254	7037	703	703	703
South Muckleford	Vic	31214	3462	3110	307	306	306
South Narre Warren	Vic	31264	3804	3024	301	318	311
South Nerrim	Vic	31277	3831	3034	311	310	310
South Newtown	NSW	21526	2042	2122	201	214	214
South Oakleigh	Vic	31339	3167	3138	301	317	311
South Oxley	Qld	40777	4077	4129	401	401	401
South Pascoe Vale	Vic	31367	3044	3045	301	313	311
South Payneham	SA	50568	5070	5084	501	503	501
South Perth	WA	60674	6151	6110	601	612	608
South Pine Lodge	Vic	31386	3631	3168	308	307	307
South Plympton	SA	50699	5038	5059	501	504	501
South Port Noarlunga	SA	50609	5167	5079	501	504	501
South Port Pirie	SA	50611	5540	5098	507	507	504
South Purumbete	Vic	31426	3256	3086	303	302	302
South Renmark	SA	50634	5341	5102	504	510	507
South Salisbury	SA	50665	5108	5109	501	501	501
South Seaford	Vic	31518	3201	3072	301	318	311
South Semaphore	SA	50684	5019	5091	501	502	501
South Singleton	NSW	21839	2330	2167	202	209	211
South Slacks Creek	Qld	41103	4128	4001	402	401	402
South Springvale	Vic	31571	3172	3173	301	318	311
South St Lucia	Qld	40877	4067	4140	401	401	401
South Strathfield	NSW	21881	2136	2170	201	217	214
South Sydney	NSW	21909	2000	2172	201	212	214
South Tawonga	Vic	31664	3698	3028	309	308	308
South Thorpdale	Vic	31689	3824	3130	311	310	310
South Tweed Heads	NSW	22046	2413	2186	204	201	201
South Vectis	Vic	31761	3401	3203	305	304	304
South Wagga Wagga	NSW	21840	2650	2191	210	206	207
South Wangaratta	Vic	31799	3678	3191	309	308	308
South Warrandyte	Vic	31812	3134	3060	301	315	311

TABLE IV.1 (CONT) - NTS PLACENAME DIRECTORY

Place Name	State	Place Code	Post Code	1976 LGAN	CSD	AGR	NTS Reg
South West Rocks	NSW	21841	2441	2099	205	218	216
South Willung	Vic	31866	3844	3001	311	310	310
South Woodville	SA	50848	5011	5131	501	502	501
South Woorinen	Vic	31907	3588	3179	306	305	305
South Yarra	Vic	31559	3141	3149	301	311	311
Southbrook	Qld	40905	4352	4222	404	410	412
Southend	SA	50700	5280	5062	505	511	508
Southern Cross	Vic	31560	3282	3098	303	302	302
Southern Cross	WA	60675	6426	6137	605	605	604
Southland Centre	Vic	31561	3192	3123	301	317	311
Southport	Qld	40906	4215	4208	402	401	402
Southtown	Qld	40907	4350	4273	404	410	412
Spalding	SA	50701	5454	5111	503	507	504
Spalford	Tas	70567	7315	7045	704	702	702
Spargo Creek	Vic	31562	3461	3013	304	303	303
Spearwood	WA	60676	6163	6026	601	612	608
Spectacle Island	NSW	21842	2000	2089	201	213	214
Speed	Vic	31563	3488	3091	305	304	304
Speers Point	NSW	21843	2284	2106	202	209	211
Speewa	NSW	21844	2739	2192	211	205	205
Spence	ACT	10078	2615	1075	101	-	101
Spencer	NSW	21845	2255	2075	201	210	212
Spencer Park	WA	60677	6330	6001	603	601	601
Spencers Brook	WA	60678	6401	6094	605	607	604
Spicers Creek	NSW	21846	2820	2200	207	203	203
Spion Kop	NSW	21847	2327	2043	202	209	211
Spit Junction	NSW	21848	2088	2129	201	213	214
Spotswood	Vic	31564	3015	3202	301	312	311
Sprent	Tas	70568	7315	7045	704	702	702
Spreyton	Tas	70569	7310	7010	704	702	702
Spring Bay	Tas	70570	7273	7042	702	701	701
Spring Beach	Tas	70571	7272	7042	702	701	701
Spring Bluff	Qld	40908	4350	4190	404	410	412
Spring Grove	NSW	21849	2470	2159	204	201	201
Spring Gully	Vic	31565	3550	3063	307	306	306
Spring Hill	NSW	21850	2741	2038	208	207	208
Spring Hill	Vic	31566	3444	3103	307	306	306
Spring Hill	Qld	40909	4000	4146	401	401	401
Spring Hill	Tas	70572	7200	7031	702	701	701
Spring Ridge	NSW	21851	2343	2175	206	202	202
Spring Terrace	NSW	21852	2798	2038	208	207	208
Springbank	Vic	31567	3352	3035	304	303	303
Springdale	NSW	21853	2666	2141	210	206	207
Springfield	NSW	21854	2250	2075	201	210	212
Springfield	SA	50702	5062	5064	501	503	501
Springfield	Tas	70573	7254	7040	703	703	703
Springhurst	Vic	31568	3682	3192	309	308	308
Springmount	Vic	31569	3364	3052	304	303	303
Springsure	Qld	40910	4722	4010	406	403	405
Springton	SA	50703	5235	5072	502	509	506

TABLE IV.1 (CONT) - NTS PLACENAME DIRECTORY

Place Name	State	Place Code	Post Code	1976 LGAN	CSD	AGR	NTS Reg
Springvale	Vic	31570	3171	3173	301	318	311
Springvale South	Vic	31571	3172	3173	301	318	311
Springwood	NSW	21855	2777	2021	201	214	214
Springwood	Qld	41104	4127	4001	402	401	402
St Agnes	SA	50704	5097	5117	501	501	501
St Albans	NSW	21856	2255	2046	201	214	214
St Albans	Vic	31572	3021	3092	301	312	311
St Andrews	Vic	31573	3761	3066	301	314	311
St Arnaud	Vic	31574	3478	3161	307	306	306
St Evins	Vic	31575	3317	3101	305	304	304
St George	Qld	40911	4393	4006	405	409	411
St Georges	SA	50705	5064	5011	501	504	501
St Georges Basin	NSW	21857	2540	2166	203	211	213
St Georges Tce Perth	WA	60679	6000	6099	601	611	608
St Helens	Vic	31576	3285	3019	303	302	302
St Helens	Tas	70574	7216	7034	703	703	703
St Ives	NSW	21858	2075	2102	201	213	214
St James	NSW	21859	2000	2172	201	212	214
St James	Vic	31577	3727	3186	308	307	307
St James	WA	60680	6102	6099	601	611	608
St Johns Park	NSW	21860	2176	2068	201	214	214
St Johns Wood	Qld	40912	4060	4028	401	401	401
St Kilda	Vic	31578	3182	3162	301	311	311
St Kilda	SA	50706	5110	5109	501	501	501
St Kilda Road	Vic	31579	3004	3172	301	311	311
St Kilda St PO Melb	Vic	31080	3004	3172	301	311	311
St Kilda West	Vic	31580	3182	3162	301	311	311
St Lawrence	Qld	40913	4707	4174	408	404	406
St Leonards	NSW	21861	2065	2202	201	213	214
St Leonards	Vic	31581	3223	3020	302	301	301
St Leonards	Tas	70575	7250	7039	703	703	703
St Lucia	Qld	40914	4067	4140	401	401	401
St Marys	NSW	21862	2760	2153	201	214	214
St Marys	SA	50707	5042	5064	501	503	501
St Marys	Tas	70576	7215	7013	703	703	703
St Morris	SA	50708	5068	5084	501	503	501
St Pauls	NSW	21863	2031	2158	201	212	214
St Peters	NSW	21864	2044	2122	201	214	214
St Peters	SA	50709	5069	5108	501	503	501
Staceys Bridge	Vic	31582	3971	3001	311	310	310
Stafford	Qld	40915	4053	4147	401	401	401
Stafford Heights	Qld	41129	4053	4148	401	401	401
Staghorn Flat	Vic	31583	3691	3209	309	308	308
Stamford	Qld	40916	4736	4203	411	407	409
Stanford Merthyr	NSW	21865	2327	2043	202	209	211
Stanhope	Vic	31584	3623	3194	308	307	307
Stanley	Vic	31585	3747	3018	309	308	308
Stanley	Tas	70577	7331	7007	704	702	702
Stanley Bridge	Qld	40917	4169	4067	401	401	401
Stanmore	NSW	21866	2048	2122	201	214	214

TABLE IV.1 (CONT) - NTS PLACENAME DIRECTORY

Place Name	State	Place Code	Post Code	1976 LGAN	CSD	AGR	NTS Reg
Stannifer	NSW	21867	2369	2116	206	202	202
Stannum	NSW	21868	2371	2179	206	202	202
Stansbury	SA	50710	5582	5133	503	506	503
Stanthorpe	Qld	40918	4380	4267	404	410	412
Stanwell	Qld	40919	4702	4202	406	403	405
Stanwell Park	NSW	21869	2509	2208	203	211	213
Stanwell Tops	NSW	21870	2508	2208	203	211	213
State Parl House Melb	Vic	31586	3000	3115	301	312	311
Staughton Vale	Vic	31587	3221	3086	303	302	302
Stavely	Vic	31588	3291	3006	304	303	303
Staverton	Tas	70578	7306	7023	704	702	702
Stawell	Vic	31589	3380	3174	305	304	304
Steels Creek	Vic	31590	3775	3084	312	316	311
Steiglitz	Vic	31591	3331	3015	302	301	301
Stenhouse Bay	SA	50711	5577	5126	503	506	503
Stephens Creek	NSW	21871	2880	2215	212	204	204
Stepney	SA	50712	5069	5108	501	503	501
Steppes	Tas	70579	7411	7002	702	701	701
Stewarts Brook	NSW	21872	2337	2163	202	209	211
Steyne North	NSW	21545	2095	2120	201	213	214
Stirling	ACT	10079	2611	1076	101	-	101
Stirling	SA	50713	5152	5112	501	503	501
Stirling North	SA	50714	5710	5044	507	507	504
Stirling North Railway	SA	50715	5710	5044	507	507	504
Stirling St PO Perth	WA	60826	6000	6099	601	611	608
Stockdale	Vic	31592	3862	3008	310	309	309
Stockinbingal	NSW	21873	2725	2055	210	206	207
Stockport	SA	50716	5410	5104	503	508	505
Stockton	NSW	21874	2295	2144	202	209	211
Stockwell	SA	50717	5350	5002	502	508	505
Stokers Siding	NSW	21875	2480	2186	204	201	201
Stone Hut	SA	50718	5484	5052	507	507	504
Stone Upper	Qld	40999	4850	4214	409	405	407
Stonefield	SA	50719	5356	5119	504	508	505
Stonehenge	Qld	40920	4730	4009	407	408	410
Stonehenge	Tas	70580	7204	7031	702	701	701
Stoner	Tas	70581	7200	7031	702	701	701
Stones Corner	Qld	40921	4120	4079	401	401	401
Stoneville	WA	60681	6554	6085	601	613	608
Stoneyford	Vic	31593	3256	3086	303	302	302
Stony Creek	Vic	31594	3957	3171	311	310	310
Stonyfell	SA	50720	5066	5011	501	504	501
Stoodley	Tas	70582	7306	7023	704	702	702
Store Creek	NSW	21876	2742	2200	207	203	203
Storeys Creek	Tas	70583	7213	7013	703	703	703
Stormlea	Tas	70584	7184	7044	702	701	701
Stotts Creek	NSW	21877	2485	2186	204	201	201
Stowport	Tas	70585	7321	7005	704	702	702
Stradbroke	Vic	31595	3851	3159	311	309	309
Strahan	Tas	70586	7468	7043	704	704	704

TABLE IV.1 (CONT) - NTS PLACENAME DIRECTORY

Place Name	State	Place Code	Post Code	1976 LGAN	CSD	AGR	NTS Reg
Strangways	Vic	31596	3461	3133	307	306	306
Stratford	NSW	21878	2422	2072	202	209	211
Stratford	Vic	31597	3862	3008	310	309	309
Stratford	Qld	40922	4872	4243	410	406	408
Strath Creek	Vic	31598	3658	3030	308	307	307
Strathalbyn	SA	50721	5255	5113	502	509	506
Strathallan	Vic	31599	3622	3056	308	307	307
Strathblane	Tas	70587	7116	7011	702	701	701
Strathbogie	Vic	31600	3666	3068	308	307	307
Strathbogie North	Vic	31601	3669	3189	308	307	307
Strathdale	Vic	31975	3373	3155	304	303	303
Strathdownie	Vic	31602	3312	3076	303	302	302
Strathewen	Vic	31603	3099	3066	301	314	311
Strathfield	NSW	21879	2135	2170	201	217	214
Strathfield North	NSW	21880	2137	2048	201	217	214
Strathfield South	NSW	21881	2136	2170	201	217	214
Strathfield West	NSW	21882	2140	2170	201	217	214
Strathfieldsaye	Vic	31604	3551	3176	307	306	306
Strathgordon	Tas	70588	7458	7020	702	701	701
Strathkellar	Vic	31605	3301	3061	303	302	302
Strathlea	Vic	31606	3364	3185	307	306	306
Strathmerton	Vic	31607	3641	3136	308	307	307
Strathmore	Vic	31608	3041	3031	301	313	311
Strathpine	Qld	40923	4500	4254	402	401	403
Streaky Bay	SA	50722	5680	5114	506	505	502
Streatham	Vic	31609	3351	3006	304	303	303
Stretton	Qld	41105	4116	4036	401	401	401
Strickland	Tas	70589	7461	7020	702	701	701
Stroud	NSW	21883	2425	2078	202	209	211
Stroud Road	NSW	21884	2491	2078	202	209	211
Stuart	Qld	40924	4811	4275	409	405	407
Stuart Mill	Vic	31610	3478	3090	307	306	306
Stuart Park	NSW	21885	2500	2208	203	211	213
Stuart Park	NT	80069	5790	8021	801	-	801
Stuart Town	NSW	21886	2742	2200	207	203	203
Stuarts Point	NSW	21887	2492	2099	205	218	216
Sturt	SA	50723	5047	5059	501	504	501
Sturt Upper	SA	50770	5156	5112	501	503	501
Subiaco	WA	60682	6008	6112	601	611	608
Success	WA	60827	6164	6026	601	612	608
Suffolk Park	NSW	21888	2481	2035	204	201	201
Sulky Gully	Vic	31611	3364	3014	304	303	303
Sulphur Creek	Tas	70590	7316	7032	704	702	702
Summer Hill	NSW	21889	2130	2004	201	217	214
Summerdale	Tas	70591	7250	7047	703	703	703
Summerfield	Vic	31612	3570	3113	307	306	306
Summerhill	Tas	70592	7250	7027	703	703	703
Summerland Point	NSW	21890	2259	2210	201	210	212
Summertown	SA	50724	5141	5024	501	503	501
Sunbury	Vic	31613	3429	3033	301	313	311

TABLE IV.1 (CONT) - NTS PLACENAME DIRECTORY

Place Name	State	Place Code	Post Code	1976 LGAN	CSD	AGR	NTS Reg
Sunny Corner	NSW	21891	2795	2020	208	207	208
Sunnybank	Qld	40925	4109	4149	401	401	401
Sunnybank Hills	Qld	41130	4109	4150	401	401	401
Sunnycliffs	Vic	31614	3496	3119	306	305	305
Sunnyside	NSW	21892	2372	2179	206	202	202
Sunshine	Vic	31615	3020	3177	301	312	311
Sunshine Beach	Qld	40926	4567	4250	403	402	404
Suntop	NSW	22359	2820	2200	207	203	203
Surat	Qld	40927	4459	4278	405	409	411
Surfers Paradise	Qld	40928	4217	4208	402	401	402
Surge Tanks	NSW	21893	2642	2183	211	205	206
Surges Bay	Tas	70593	7116	7011	702	701	701
Surrey Downs	SA	50725	5126	5117	501	501	501
Surrey Hills	Vic	31616	3127	3037	301	315	311
Surry Hills	NSW	21894	2010	2172	201	212	214
Sussex Inlet	NSW	21895	2540	2166	203	211	213
Sutherland	NSW	21896	2232	2171	201	216	214
Sutherlands	SA	50726	5375	5028	503	508	505
Sutton	NSW	21897	2581	2212	209	208	209
Sutton Forest	NSW	21898	2577	2205	203	211	213
Sutton Grange	Vic	31617	3448	3117	307	306	306
Suttons Beach	Qld	40929	4020	4259	401	401	403
Swan Bay	NSW	21899	2472	2159	204	201	201
Swan Hill	Vic	31618	3585	3178	306	305	305
Swan Hill Poiner Setlmt	Vic	31619	3585	3178	306	305	305
Swan Marsh	Vic	31620	3249	3048	302	301	301
Swan Middle	WA	60465	6056	6113	601	613	608
Swan Reach	Vic	31621	3903	3182	310	309	309
Swan Reach	SA	50727	5354	5103	504	510	507
Swan Upper	WA	60718	6056	6113	601	613	608
Swan Vale	NSW	21900	2370	2116	206	202	202
Swan View	WA	60683	6056	6113	601	613	608
Swan View West	WA	60684	6056	6113	601	613	608
Swanbourne	WA	60685	6010	6025	601	611	608
Swanbourne Mil PO	WA	60686	6010	6025	601	611	608
Swanpool	Vic	31622	3673	3022	308	307	307
Swans West	WA	60756	6055	6113	601	613	608
Swansea	NSW	21901	2281	2106	202	209	211
Swansea	Tas	70594	7275	7016	702	701	701
Sweetmans Creek	NSW	21902	2325	2043	202	209	211
Swifts Creek	Vic	31623	3896	3139	310	309	309
Sydenham	NSW	21903	2044	2122	201	214	214
Sydenham	Vic	31624	3038	3092	301	312	311
Sydenham Inlet	Vic	31625	3889	3140	310	309	309
Sydney Airport	NSW	21904	2020	2028	201	216	214
Sydney Boxes	NSW	21905	2001	2172	201	212	214
Sydney City	NSW	21906	2000	2172	201	212	214
Sydney Defence Forces	NSW	21907	2890	2172	201	212	214
Sydney Mail Exchange	NSW	21908	2005	2172	201	212	214
Sydney North	NSW	21546	2060	2145	201	213	214

TABLE IV.1 (CONT) - NTS PLACENAME DIRECTORY

Place Name	State	Place Code	Post Code	1976 LGAN	CSD	AGR	NTS Reg
Sydney South	NSW	21909	2000	2172	201	212	214
Sydney University	NSW	21910	2006	2172	201	212	214
Sylvania	NSW	21911	2224	2171	201	216	214
Symonston	ACT	10080	2609	1046	101	-	101
Syndal	Vic	31626	3149	3173	301	318	311
Tabberabbera	Vic	31627	3875	3011	310	309	309
Tabbita	NSW	21912	2677	2040	210	206	207
Tabilk	Vic	31628	3607	3078	308	307	307
Table Cape	Tas	70595	7325	7048	704	702	702
Table Top	NSW	21913	2640	2090	211	205	206
Tabourie Lake	NSW	21914	2539	2166	203	211	213
Tabulam	NSW	21915	2470	2104	204	201	201
Tacoma	NSW	21916	2259	2210	201	210	212
Taggerty	Vic	31629	3779	3002	308	307	307
Tahara	Vic	31630	3301	3147	303	302	302
Tahara West	Vic	31631	3310	3147	303	302	302
Tahmoor	NSW	21917	2573	2207	201	215	214
Taigum	Qld	41131	4034	4151	401	401	401
Tailem Bend	SA	50728	5260	5061	504	510	507
Tailem Bend Bags	SA	50729	5259	5061	504	510	507
Takone	Tas	70596	7325	7048	704	702	702
Takone West	Tas	70597	7325	7048	704	702	702
Talbingo	NSW	21918	2697	2184	210	206	207
Talbot	Vic	31632	3371	3180	304	303	303
Talbot Brook	WA	60687	6302	6138	605	607	604
Taldra	SA	50730	5311	5055	504	510	507
Talgarno	Vic	31633	3691	3181	309	308	308
Talia	SA	50731	5607	5026	506	505	502
Tallandoon	Vic	31634	3700	3181	309	308	308
Tallangatta	Vic	31635	3700	3181	309	308	308
Tallangatta Valley	Vic	31636	3701	3181	309	308	308
Tallarook	Vic	31637	3659	3166	308	307	307
Tallimba	NSW	21919	2671	2019	208	207	208
Tallong	NSW	21920	2580	2132	209	208	209
Tallwood	NSW	21921	2798	2115	208	207	208
Tally Ho	Vic	31638	3149	3199	301	316	311
Tallygaroopna	Vic	31639	3634	3168	308	307	307
Talmalmo	NSW	21922	2640	2087	211	205	206
Talwood	Qld	40930	4322	4276	404	410	412
Tamarama Bay	NSW	21923	2026	2198	201	212	214
Tamaree	Qld	40931	4570	4281	403	402	404
Tamba	NSW	22361	2414	2053	207	203	203
Tambar Springs	NSW	21924	2381	2113	206	202	202
Tambellup	WA	60688	6320	6114	603	601	601
Tambo	Qld	40932	4478	4268	407	408	410
Tambo Crossing	Vic	31640	3875	3139	310	309	309
Tamborine	Qld	40933	4270	4011	402	401	402
Tamborine North	Qld	40753	4272	4011	402	401	402
Tamleugh	Vic	31641	3669	3189	308	307	307
Tamleugh West	Vic	31642	3613	3189	308	307	307

TABLE IV.1 (CONT) - NTS PLACENAME DIRECTORY

Place Name	State	Place Code	Post Code	1976 LGAN	CSD	AGR	NTS Reg
Tammin	WA	60689	6409	6115	605	607	604
Tamworth	NSW	21925	2340	2176	206	202	202
Tamworth West	NSW	22191	2340	2176	206	202	202
Tanah Merah	Qld	41106	4128	4001	402	401	402
Tandara	Vic	31643	3571	3064	307	306	306
Tandur	Qld	40934	4570	4281	403	402	404
Tangalooma	Qld	40935	4004	4114	401	401	401
Tangambalanga	Vic	31644	3691	3209	309	308	308
Tanilba Bay	NSW	21926	2301	2155	202	209	211
Tanja	NSW	21927	2550	2133	209	208	210
Tanjil Bren	Vic	31645	3833	3130	311	310	310
Tankerton	Vic	31646	3921	3213	312	-	311
Tannum Sands	Qld	40936	4680	4181	406	403	405
Tannymorel	Qld	40937	4372	4207	404	410	412
Tansey	Qld	40938	4601	4224	403	402	404
Tantanoola	SA	50732	5280	5062	505	511	508
Tanunda	SA	50733	5352	5115	502	508	505
Tanybryn	Vic	31647	3249	3141	302	301	301
Taperoo	SA	50734	5017	5091	501	502	501
Taplan	SA	50735	5311	5055	504	510	507
Tara	Qld	40939	4421	4269	404	410	412
Taradale	Vic	31648	3447	3117	307	306	306
Tarago	NSW	21928	2580	2132	209	208	209
Tarago	Vic	31649	3818	3034	311	310	310
Taragoola	Qld	40940	4680	4181	406	403	405
Taralga	NSW	21929	2580	2132	209	208	209
Tarampa	Qld	40941	4311	4200	402	401	403
Tarana	NSW	21930	2740	2020	208	207	208
Taranna	Tas	70598	7180	7044	702	701	701
Tarcoola	SA	50736	5710	5134	507	-	509
Tarcoon	NSW	21931	2743	2031	207	203	203
Tarcowie	SA	50737	5431	5041	507	507	504
Tarcutta	NSW	21932	2652	2103	210	206	207
Tardun	WA	60690	6628	6084	607	603	607
Taree	NSW	21933	2430	2177	205	218	216
Taren Point	NSW	21934	2229	2171	201	216	214
Targa	Tas	70599	7257	7039	703	703	703
Tarilta	Vic	31651	3451	3117	307	306	306
Tarin Rock	WA	60691	6353	6042	604	606	601
Taringa	Qld	40942	4068	4152	401	401	401
Tarlee	SA	50738	5411	5104	503	508	505
Tarlo	NSW	21935	2580	2132	209	208	209
Tarnagulla	Vic	31652	3551	3025	307	306	306
Tarneit	Vic	31653	3030	3200	301	312	311
Tarnma	SA	50739	5413	5028	503	508	505
Taroom	Qld	40943	4420	4270	404	410	412
Taroona	Tas	70600	7006	7024	702	701	701
Tarpeena	SA	50740	5277	5071	505	511	508
Tarragindi	Qld	40944	4121	4153	401	401	401
Tarraleah	Tas	70601	7463	7020	702	701	701

TABLE IV.1 (CONT) - NTS PLACENAME DIRECTORY

Place Name	State	Place Code	Post Code	1976 LGAN	CSD	AGR	NTS Reg
Tarranyurk	Vic	31650	3422	3058	305	304	304
Tarraville	Vic	31654	3971	3001	311	310	310
Tarrawanna	NSW	21936	2518	2208	203	211	213
Tarrawarra	Vic	31655	3775	3084	312	316	311
Tarrington	Vic	31656	3301	3061	303	302	302
Tarro	NSW	21937	2322	2144	202	209	211
Tarwin	Vic	31657	3956	3207	311	310	310
Tarwin East	Vic	31658	3871	3001	311	310	310
Tarwonga	WA	60692	6391	6130	604	606	601
Tarzali	Qld	40945	4872	4197	410	406	408
Tascott	NSW	21938	2250	2075	201	210	212
Tasman Island	Tas	70602	7001	7044	702	701	701
Tatana	Tas	70603	7251	7001	703	703	703
Tatham	NSW	21939	2470	2159	204	201	201
Tathra	NSW	21940	2550	2094	209	208	210
Tatong	Vic	31659	3673	3022	308	307	307
Tatura	Vic	31660	3616	3157	308	307	307
Tatyoon	Vic	31661	3378	3006	304	303	303
Tawonga	Vic	31662	3697	3028	309	308	308
Tawonga Roadside	Vic	31663	3691	3028	309	308	308
Tawonga South	Vic	31664	3698	3028	309	308	308
Tayene	Tas	70604	7257	7039	703	703	703
Taylors Arm	NSW	21941	2447	2138	205	218	215
Tea Gardens	NSW	21942	2324	2078	202	209	211
Tea Tree	Tas	70605	7201	7003	702	701	701
Tea Tree Gully	SA	50741	5091	5117	501	501	501
Tea Tree Well	NT	80041	5750	8039	802	-	802
Teal Point	Vic	31665	3579	3094	306	305	305
Tecoma	Vic	31666	3160	3169	301	316	311
Teddywaddy	Vic	31667	3522	3041	307	306	306
Teesdale	Vic	31668	3328	3104	302	301	301
Tekowai	Qld	40946	4741	4255	408	404	406
Telangatuk East	Vic	31669	3401	3101	305	304	304
Telarah	NSW	21943	2320	2118	202	209	211
Telegraph Point	NSW	21944	2442	2085	205	218	216
Telford	Vic	31670	3730	3186	308	307	307
Telita	Tas	70606	7254	7037	703	703	703
Teloepa	NSW	21945	2117	2151	201	214	214
Teloepa Downs	Vic	31671	3419	3089	305	304	304
Tema	Tas	70607	7330	7007	704	702	702
Temora	NSW	21946	2666	2178	210	206	207
Tempe	NSW	21947	2044	2122	201	214	214
Templestowe	Vic	31672	3106	3060	301	315	311
Templestowe Lower	Vic	31673	3107	3060	301	315	311
Tempy	Vic	31674	3489	3091	305	304	304
Tenalga	Tas	70608	7250	7001	703	703	703
Tenambit	NSW	21948	2323	2118	202	209	211
Teneriffe	Qld	40947	4005	4121	401	401	401
Tenindewa	WA	60693	6532	6084	607	603	607
Tennant Creek	NT	80042	5760	8040	802	-	802

TABLE IV.1 (CONT) - NTS PLACENAME DIRECTORY

Place Name	State	Place Code	Post Code	1976 LGAN	CSD	AGR	NTS Reg
Tennyson	NSW	21949	2754	2046	201	214	214
Tennyson	Vic	31675	3572	3156	307	306	306
Tennyson	Qld	40948	4105	4171	401	401	401
Tennyson	SA	50742	5022	5131	501	502	501
Tennyson Gladesville	NSW	22336	2111	2161	201	213	214
Tenterden	WA	60694	6322	6032	603	601	601
Tenterfield	NSW	21950	2372	2179	206	202	202
Tepko	SA	50743	5254	5058	504	510	507
Teralba	NSW	21951	2284	2106	202	209	211
Terang	Vic	31676	3264	3081	303	302	302
Terara	NSW	21952	2540	2166	203	211	213
Termeil	NSW	21953	2539	2166	203	211	213
Terowie	SA	50744	5421	5036	507	507	504
Terranora	NSW	21954	2485	2186	204	201	201
Terrey Hills	NSW	22341	2084	2196	201	213	214
Terrigal	NSW	21955	2260	2075	201	210	212
Terry Hie Hie	NSW	21956	2414	2024	206	202	202
Teven	NSW	21957	2480	2182	204	201	201
Tewantin	Qld	40949	4565	4250	403	402	404
Tewkesbury	Tas	70609	7321	7005	704	702	702
Texas	Qld	40950	4385	4216	404	410	412
Thagoona	Qld	40951	4305	4240	402	401	402
Thalabah	NSW	22360	2625	2059	209	208	209
Thalia	Vic	31677	3527	3208	306	305	305
Thallon	Qld	40952	4323	4006	405	409	411
Thane	Qld	40953	4370	4265	404	410	412
Thangool	Qld	40954	4716	4007	406	403	405
Tharbogang	NSW	21958	2680	2190	210	206	207
Thargomindah	Qld	40955	4492	4175	405	409	411
Tharwa	NSW	21959	2620	2212	209	208	209
The Basin	Vic	31678	3154	3097	301	316	311
The Brothers	Vic	31679	3900	3139	310	309	309
The Causeway	ACT	10081	2604	1050	101	-	101
The Caves	Qld	40956	4702	4229	406	403	405
The Channon	NSW	21960	2480	2180	204	201	201
The Entrance	NSW	21961	2261	2210	201	210	212
The Gap	Qld	40957	4061	4154	401	401	401
The Grange	Qld	40958	4051	4078	401	401	401
The Gums	Qld	40959	4406	4269	404	410	412
The Junction	NSW	21962	2291	2144	202	209	211
The Lagoon	NSW	21963	2795	2001	208	207	208
The Lakes	WA	60695	6500	6085	601	613	608
The Levels	SA	50745	5095	5109	501	501	501
The Narrows	NT	80070	5790	8022	801	-	801
The Oaks	NSW	21964	2570	2207	201	215	214
The Patch	Vic	31680	3792	3143	312	318	311
The Point	SA	50746	5254	5065	504	510	507
The Risk	NSW	21965	2474	2104	204	201	201
The Rock	NSW	21966	2655	2114	210	206	207
The Sisters	Vic	31681	3265	3126	303	302	302

TABLE IV.1 (CONT) - NTS PLACENAME DIRECTORY

Place Name	State	Place Code	Post Code	1976 LGAN	CSD	AGR	NTS Reg
The Slopes	NSW	21967	2754	2046	201	214	214
The Spit	NSW	21968	2088	2129	201	213	214
The Summit	Qld	40960	4377	4267	404	410	412
Thebarton	SA	50747	5031	5118	501	502	501
Theebine	Qld	40961	4570	4272	403	402	404
Theodore	Qld	40962	4719	4007	406	403	405
Thevenard	SA	50748	5690	5075	506	505	502
Thinoomba	Qld	40963	4650	4284	403	402	404
Thirlmere	NSW	21969	2572	2207	201	215	214
Thirrourl	NSW	21970	2515	2208	203	211	213
Thirstane	Tas	70610	7307	7026	704	702	702
Thistlebrook	Vic	31682	3678	3186	308	307	307
Thomastown	Vic	31683	3074	3201	301	314	311
Thompson Estate	Qld	40964	4103	4024	401	401	401
Thomson	Vic	31684	3219	3130	311	310	310
Thomson Upper	Vic	31755	3799	3188	312	316	311
Thoona	Vic	31685	3726	3022	308	307	307
Thora	NSW	21971	2492	2014	205	218	215
Thornbury	Vic	31686	3071	3135	301	314	311
Thorneside	Qld	40965	4158	4260	401	401	402
Thorngate	SA	50749	5082	5100	501	503	501
Thornlands	Qld	40966	4163	4260	401	401	402
Thornleigh	NSW	21972	2120	2089	201	213	214
Thornlie	WA	60696	6108	6053	601	613	608
Thornton	NSW	21973	2322	2118	202	209	211
Thornton	Vic	31687	3712	3002	308	307	307
Thorpdale	Vic	31688	3835	3130	311	310	310
Thorpdale South	Vic	31689	3824	3130	311	310	310
Thougla	Vic	31690	3707	3187	309	308	308
Thougla Creek Upper	Vic	31691	3707	3187	309	308	308
Thredbo Village	NSW	21974	2627	2168	209	208	210
Three Bridges	Vic	31692	3797	3188	312	316	311
Three Hummock Island	Tas	70611	7330	7007	704	702	702
Three Springs	WA	60697	6519	6116	607	603	607
Thuddungra	NSW	21975	2594	2033	209	208	209
Thulimbah	Qld	40967	4376	4267	404	410	412
Thumb Creek	NSW	21976	2447	2138	205	218	215
Thursday Island	Qld	40968	4875	4274	410	406	408
Tia	NSW	21977	2354	2193	206	202	202
Tiaro	Qld	40969	4650	4272	403	402	404
Tibooburra	NSW	21978	2880	2215	212	204	204
Tichborne	NSW	21979	2745	2073	208	207	208
Tidal River	Vic	31693	3960	3171	311	310	310
Tighes Hill	NSW	21980	2297	2144	202	209	211
Tilba Central	NSW	20432	2546	2067	209	208	210
Tilba Tilba	NSW	21981	2546	2067	209	208	210
Tilpa	NSW	21982	2840	2042	212	204	204
Timboon	Vic	31694	3268	3086	303	302	302
Timmsvale	NSW	21983	2493	2045	205	218	215
Tin Can Bay	Qld	40970	4570	4281	403	402	404

TABLE IV.1 (CONT) - NTS PLACENAME DIRECTORY

Place Name	State	Place Code	Post Code	1976 LGAN	CSD	AGR	NTS Reg
Tinamba	Vic	31695	3859	3109	310	309	309
Tinana	Qld	40971	4650	4235	403	402	404
Tincurrin	WA	60698	6361	6129	604	606	601
Tingalpa	Qld	40972	4173	4155	401	401	401
Tingha	NSW	21984	2369	2083	206	202	202
Tingira Heights	NSW	21985	2290	2106	202	209	211
Tingledale	WA	60699	6333	6039	603	601	601
Tingoora	Qld	40973	4607	4283	403	402	404
Tinonee	NSW	21986	2430	2121	205	218	216
Tintaldra	Vic	31696	3708	3187	309	308	308
Tintenbar	NSW	21987	2480	2182	204	201	201
Tintinara	SA	50750	5266	5020	504	510	507
Tipton	Qld	40974	4406	4222	404	410	412
Tirranaville	NSW	21988	2580	2132	209	208	209
Tittybong	Vic	31697	3542	3094	306	305	305
Tiwi	NT	80071	5790	8023	801	-	801
Tocumwal	NSW	21989	2714	2015	211	205	205
Togari	Tas	70612	7330	7007	704	702	702
Toiberry	Tas	70613	7257	7029	703	703	703
Tolga	Qld	40975	4882	4004	410	406	408
Tolmie	Vic	31698	3723	3112	308	307	307
Tom Price	WA	60700	6751	6127	608	606	605
Tomago	NSW	21990	2322	2155	202	209	211
Tomerong	NSW	21991	2540	2166	203	211	213
Tomingley	NSW	21992	2872	2181	207	203	203
Toms Creek	NSW	21993	2446	2085	205	218	216
Tone River Mill	WA	60701	6258	6072	602	602	602
Tongala	Vic	31699	3621	3056	308	307	307
Tonganah	Tas	70614	7254	7040	703	703	703
Tongarra	NSW	21994	2527	2165	203	211	213
Tonghi Creek	Vic	31700	3889	3140	310	309	309
Tongio	Vic	31701	3896	3139	310	309	309
Tooan	Vic	31702	3401	3004	305	304	304
Toobeah	Qld	40976	4324	4276	404	410	412
Tooborac	Vic	31703	3604	3108	307	306	306
Toodyay	WA	60702	6566	6117	605	607	604
Toogong	NSW	21995	2864	2027	208	207	208
Toogoolawah	Qld	40977	4313	4200	402	401	403
Toolamba	Vic	31704	3614	3157	308	307	307
Toolamba West	Vic	31705	3616	3157	308	307	307
Toolangi	Vic	31706	3777	3084	312	316	311
Toolbrunup	WA	60703	6320	6114	603	601	601
Toolern Vale	Vic	31707	3337	3116	301	312	311
Tooleybuc	NSW	21996	2739	2192	211	205	205
Toolibin	WA	60704	6312	6129	604	606	601
Tooligie	SA	50751	5620	5026	506	505	502
Tooligie Hill	SA	50752	5620	5018	506	505	502
Toolijooa	NSW	21997	2534	2100	203	211	213
Toolleen	Vic	31708	3551	3108	307	306	306
Toolondo	Vic	31709	3401	3101	305	304	304

TABLE IV.1 (CONT) - NTS PLACENAME DIRECTORY

Place Name	State	Place Code	Post Code	1976 LGAN	CSD	AGR	NTS Reg
Tooma	NSW	21998	2640	2183	211	205	206
Toombul	Qld	40978	4012	4127	401	401	401
Toombullup	Vic	31710	3673	3022	308	307	307
Toompup	WA	60705	6335	6051	603	601	601
Toongabbie	NSW	21999	2146	2018	201	214	214
Toongabbie	Vic	31711	3856	3200	301	312	311
Toonpan	Qld	40979	4816	4271	409	405	407
Toonumbar Dam	NSW	22000	2474	2104	204	201	201
Tooperang	SA	50753	5251	5094	502	509	506
Toora	Vic	31712	3962	3171	311	310	310
Tooradin	Vic	31713	3980	3051	312	318	311
Tooradin North	Vic	31714	3977	3051	312	318	311
Toorak	Vic	31715	3142	3149	301	311	311
Toorak Gardens	SA	50754	5065	5011	501	504	501
Toorale East	NSW	20684	2840	2029	207	203	203
Tooraweenah	NSW	22001	2817	2070	207	203	203
Toorbul	Qld	40980	4510	4179	402	401	403
Toorloo Arm	Vic	31716	3909	3182	310	309	309
Toorong	Vic	31717	3146	3199	301	316	311
Toorooka	NSW	22002	2440	2099	205	218	216
Tootgarook	Vic	31973	3941	3070	301	318	311
Toowong	Qld	40981	4066	4156	401	401	401
Toowoomba	Qld	40982	4350	4273	404	410	412
Toowoomba West	Qld	41036	4350	4273	404	410	412
Toowoon Bay	NSW	22003	2261	2210	201	210	212
Top Springs	NT	80043	5780	8041	802	-	801
Torbanlea	Qld	40983	4662	4284	403	402	404
Torbay	WA	60706	6330	6002	603	601	601
Toronto	NSW	22004	2283	2106	202	209	211
Torquay	Vic	31718	3228	3170	302	301	301
Torquay	Qld	40984	4657	4213	403	402	404
Torrens	ACT	10082	2607	1080	101	-	101
Torrens Creek	Qld	40985	4816	4203	411	407	409
Torrens Park	SA	50755	5062	5064	501	503	501
Torrens ville	SA	50756	5031	5118	501	502	501
Torrington	NSW	22005	2371	2164	206	202	202
Torrita	Vic	31719	3506	3190	306	305	305
Torrumbarry	Vic	31720	3627	3156	307	306	306
Torwood	Qld	40986	4066	4033	401	401	401
Totadgin	WA	60707	6417	6076	605	605	604
Tottenham	NSW	22006	2873	2105	208	207	208
Tottenham	Vic	31721	3012	3071	301	312	311
Tottington	Vic	31722	3478	3090	307	306	306
Toukley	NSW	22007	2263	2210	201	210	212
Towamba	NSW	22008	2550	2094	209	208	210
Towamba Lower	NSW	21248	2550	2094	209	208	210
Tower Hill	Vic	31723	3282	3198	303	302	302
Tower Hill	Tas	70615	7214	7013	703	703	703
Towitta	SA	50757	5353	5103	504	510	507
Townsville	Qld	40987	4810	4275	409	405	407

TABLE IV.1 (CONT) - NTS PLACENAME DIRECTORY

Place Name	State	Place Code	Post Code	1976 LGAN	CSD	AGR	NTS Reg
Townsville Mil PO	Qld	40988	4813	4275	409	405	407
Towong	Vic	31724	3707	3187	309	308	308
Towradgi	NSW	22009	2518	2208	203	211	213
Towrang	NSW	22010	2580	2132	209	208	209
Trafalgar	Vic	31725	3824	3130	311	310	310
Tragowel	Vic	31726	3579	3094	306	305	305
Trangie	NSW	22011	2823	2181	207	203	203
Tranmere	SA	50758	5073	5014	501	503	501
Tranmere	Tas	70616	7018	7008	701	701	701
Traralgon	Vic	31727	3844	3183	311	310	310
Traveston	Qld	40989	4570	4281	403	402	404
Trawalla	Vic	31728	3352	3105	304	303	303
Trawool	Vic	31729	3660	3166	308	307	307
Trayning	WA	60708	6488	6118	605	605	604
Traynors Lagoon	Vic	31730	3478	3090	307	306	306
Trebonne	Qld	40990	4850	4214	409	405	407
Treesville	WA	60709	6225	6130	604	606	601
Treeton	WA	60710	6284	6004	602	602	602
Tregeagle	NSW	22012	2480	2080	204	201	201
Tregear	NSW	22013	2770	2018	201	214	214
Tremont	Vic	31731	3785	3169	301	316	311
Trenah	Tas	70617	7254	7037	703	703	703
Trentham	Vic	31732	3458	3103	307	306	306
Trentham East	Vic	31733	3458	3103	307	306	306
Tresco	Vic	31734	3583	3179	306	305	305
Tresco West	Vic	31735	3584	3179	306	305	305
Trevallyn	NSW	22014	2421	2066	202	209	211
Trevallyn	Tas	70618	7250	7027	703	703	703
Trewilga	NSW	22015	2745	2073	208	207	208
Triabunna	Tas	70619	7273	7042	702	701	701
Trida	NSW	22016	2745	2042	212	204	204
Trigg	WA	60711	6020	6111	601	611	608
Trinity Beach	Qld	40991	4871	4243	410	406	408
Trinity Gardens	SA	50759	5068	5084	501	503	501
Trott Park	SA	50760	5158	5059	501	504	501
Trowutta	Tas	70620	7330	7007	704	702	702
Truganina	Vic	31736	3030	3177	301	312	311
Trundle	NSW	22017	2875	2073	208	207	208
Trungley Hall	NSW	22018	2666	2141	210	206	207
Trunkay Creek	NSW	22019	2741	2001	208	207	208
Truro	SA	50761	5356	5119	504	508	505
Truslove	WA	60712	6429	6046	606	604	603
Tuart Hill	WA	60713	6060	6111	601	611	608
Tuart North	WA	60714	6060	6111	601	611	608
Tubbul	NSW	22020	2594	2033	209	208	209
Tubbut	Vic	31737	3888	3140	310	309	309
Tucabia	NSW	22021	2462	2187	205	218	215
Tuckanarra	WA	60715	6640	6034	607	615	609
Tucklan	NSW	22022	2854	2050	207	203	203
Tuckurimba	NSW	22023	2480	2080	204	201	201

TABLE IV.1 (CONT) - NTS PLACENAME DIRECTORY

Place Name	State	Place Code	Post Code	1976 LGAN	CSD	AGR	NTS Reg
Tuena	NSW	22024	2737	2059	209	208	209
Tuggerah	NSW	22025	2259	2210	201	210	212
Tuggerawong	NSW	22026	2259	2210	201	210	212
Tugun	Qld	40992	4224	4208	402	401	402
Tullah	Tas	70621	7321	7049	704	704	704
Tullamarine	Vic	31738	3043	3092	301	312	311
Tullamore	NSW	22027	2874	2073	208	207	208
Tullendeena	Tas	70622	7254	7037	703	703	703
Tullibigeal	NSW	22028	2667	2105	208	207	208
Tullochgoram	Tas	70623	7211	7013	703	703	703
Tully	Qld	40993	4854	4183	410	406	408
Tully Lower	Qld	40586	4854	4183	410	406	408
Tullymorgan	NSW	22029	2463	2117	205	218	215
Tumbarumba	NSW	22030	2653	2183	211	205	206
Tumbi Umbi	NSW	22031	2261	2210	201	210	212
Tumblong	NSW	22032	2728	2079	210	206	207
Tumbulgum	NSW	22033	2485	2186	204	201	201
Tumby Bay	SA	50762	5605	5120	506	505	502
Tumorrana	NSW	22034	2737	2184	210	206	207
Tumoulin	Qld	40994	4872	4212	410	406	408
Tumut	NSW	22035	2720	2184	210	206	207
Tunbridge	Tas	70624	7208	7031	702	701	701
Tuncester	NSW	22036	2480	2080	204	201	201
Tuncurry	NSW	22037	2428	2121	205	218	216
Tungamah	Vic	31739	3728	3186	308	307	307
Tungatinah	Tas	70625	7463	7020	702	701	701
Tungkillo	SA	50763	5236	5072	502	509	506
Tunnack	Tas	70626	7204	7031	702	701	701
Tunnel	Tas	70627	7254	7028	703	703	703
Turallin	Qld	40995	4357	4236	404	410	412
Turana	WA	60828	6061	6111	601	611	608
Turill	NSW	22038	2883	2123	202	209	211
Turkey Creek	WA	60716	6740	6055	609	609	606
Turner	ACT	10083	2601	1081	101	-	101
Turners Beach	Tas	70628	7315	7045	704	702	702
Turners Marsh	Tas	70629	7254	7028	703	703	703
Turondale	NSW	22039	2795	2185	208	207	208
Tuross Head	NSW	22040	2537	2067	209	208	210
Turramurra	NSW	22041	2074	2102	201	213	214
Turrawan	NSW	22042	2418	2139	206	202	202
Turrella	NSW	22043	2205	2160	201	216	214
Turriff	Vic	31740	3491	3091	305	304	304
Turtons Creek	Vic	31741	3960	3171	311	310	310
Turvey Park	NSW	22044	2650	2191	210	206	207
Tusmore	SA	50764	5065	5011	501	504	501
Tutye	Vic	31742	3506	3190	306	305	305
Tweed Heads	NSW	22045	2485	2186	204	201	201
Tweed Heads South	NSW	22046	2413	2186	204	201	201
Twelve Mile	NSW	22047	2850	2130	207	203	203
Twin Hills	Qld	41107	4721	4012	408	404	406

TABLE IV.1 (CONT) - NTS PLACENAME DIRECTORY

Place Name	State	Place Code	Post Code	1976 LGAN	CSD	AGR	NTS Reg
Two Mile Flat	NSW	22048	2820	2130	207	203	203
Two Wells	SA	50765	5501	5057	502	508	505
Tyabb	Vic	31743	3913	3082	301	318	311
Tyagarah	NSW	22049	2481	2035	204	201	201
Tyalgum	NSW	22050	2484	2186	204	201	201
Tyenna	Tas	70630	7451	7030	702	701	701
Tyers	Vic	31744	3844	3184	311	310	310
Tylden	Vic	31745	3444	3103	307	306	306
Tyndale Central	NSW	22051	2460	2117	205	218	215
Tynong	Vic	31746	3813	3143	312	318	311
Tyntynder	Vic	31747	3586	3179	306	305	305
Tyrendarra	Vic	31748	3285	3147	303	302	302
Tyringham	NSW	22052	2453	2147	205	218	215
Uarbry	NSW	22053	2329	2050	207	203	203
Ubobo	Qld	40996	4680	4181	406	403	405
Uki	NSW	22054	2484	2186	204	201	201
Ulamambri	NSW	22055	2856	2053	207	203	203
Ulan	NSW	22056	2883	2123	202	209	211
Ulladulla	NSW	22057	2539	2166	203	211	213
Ullina	Vic	31749	3364	3180	304	303	303
Ulmarra	NSW	22058	2462	2187	205	218	215
Ulong	NSW	22059	2493	2045	205	218	215
Ultima	Vic	31750	3544	3179	306	305	305
Ultimo	NSW	22060	2007	2172	201	212	214
Ulverstone	Tas	70631	7315	7045	704	702	702
Umina Beach	NSW	22061	2257	2075	201	210	212
Unanderra	NSW	22062	2526	2208	203	211	213
Undalya	SA	50871	5451	5107	503	508	505
Undera	Vic	31751	3629	3157	308	307	307
Underbool	Vic	31752	3509	3190	306	305	305
Undercliffe	NSW	22063	2206	2039	201	216	214
Underdale	SA	50766	5032	5127	501	502	501
Underwood	Qld	41132	4119	4157	401	401	401
Underwood	Tas	70632	7254	7028	703	703	703
Ungarie	NSW	22064	2669	2019	208	207	208
Ungarra	SA	50767	5610	5120	506	505	502
Uni NSW Kensington	NSW	22066	2033	2158	201	212	214
Uni New England Armidale	NSW	22065	2351	2003	206	202	202
University Crawley	WA	60717	6009	6092	601	611	608
University Griffith	Qld	40427	4111	4158	401	401	401
University James Cook	Qld	40499	4811	4275	409	405	407
University Latrobe	Vic	30968	3083	3057	301	314	311
University Macquarie	NSW	21264	2113	2161	201	213	214
University Melbourne	Vic	31086	3052	3115	301	312	311
University Monash	Vic	31150	3168	3138	301	317	311
University New England	NSW	20034	2351	2003	206	202	202
University Newcastle	NSW	21518	2308	2144	202	209	211
University Queensland	Qld	40144	4067	4140	401	401	401
University Sydney	NSW	21910	2006	2172	201	212	214
Unley	SA	50768	5061	5121	501	503	501

TABLE IV.1 (CONT) - NTS PLACENAME DIRECTORY

Place Name	State	Place Code	Post Code	1976 LGAN	CSD	AGR	NTS Reg
Unley Park	SA	50769	5061	5121	501	503	501
Upfield	Vic	31753	3061	3031	301	313	311
Uplands	Vic	31754	3900	3139	310	309	309
Upper Beaconsfield	Vic	30120	3808	3143	312	318	311
Upper Bingara	NSW	22068	2404	2017	206	202	202
Upper Bowman	NSW	22069	2422	2072	202	209	211
Upper Calder	Tas	70070	7325	7048	704	702	702
Upper Castra	Tas	70084	7315	7045	704	702	702
Upper Colo	NSW	22070	2756	2046	201	214	214
Upper Coomera	Qld	40997	4210	4001	402	401	402
Upper Esk	Tas	70633	7214	7013	703	703	703
Upper Ferntree Gully	Vic	31956	3156	3169	301	316	311
Upper Horton	NSW	22071	2347	2010	206	202	202
Upper Lansdowne	NSW	22072	2492	2121	205	218	216
Upper Lurg	Vic	31021	3673	3022	308	307	307
Upper Macedon	Vic	31030	3441	3075	307	313	311
Upper Maffra	Vic	31037	3859	3109	310	309	309
Upper Maffra West	Vic	31038	3859	3109	310	309	309
Upper Manilla	NSW	22073	2346	2119	206	202	202
Upper Mongogarrie	NSW	22074	2470	2159	204	201	201
Upper Mount Grava**	Qld	40998	4122	4158	401	401	401
Upper Mount Hicks	Tas	70391	7325	7048	704	702	702
Upper Murray	Qld	40718	4854	4183	410	406	408
Upper Myall	NSW	22075	2423	2078	202	209	211
Upper Nariel	Vic	31254	3705	3187	309	308	308
Upper Natone	Tas	70497	7321	7005	704	702	702
Upper Orara	NSW	22076	2450	2045	205	218	215
Upper Pappinbarra	NSW	22077	2446	2085	205	218	216
Upper Plenty	Vic	31393	3655	3201	301	314	311
Upper Rollands Plains	NSW	22078	2442	2085	205	218	216
Upper Rouchel	NSW	22079	2336	2163	202	209	211
Upper Stone	Qld	40999	4850	4214	409	405	407
Upper Sturt	SA	50770	5156	5112	501	503	501
Upper Swan	WA	60718	6056	6113	601	613	608
Upper Thomson	Vic	31755	3799	3188	312	316	311
Upper Thougla Creek	Vic	31691	3707	3187	309	308	308
Upper Woodstock	Tas	70679	7104	7022	702	701	701
Upper Yarra Dam	Vic	31756	3799	3188	312	316	311
Upper Yarraman	Qld	41000	4314	4264	404	410	412
Uraidla	SA	50771	5142	5024	501	503	501
Uralba	NSW	22080	2477	2182	204	201	201
Uralla	NSW	22081	2358	2188	206	202	202
Urana	NSW	22082	2645	2189	211	205	206
Urlandangie	Qld	41001	4824	4018	407	408	410
Urangan	Qld	41002	4658	4213	403	402	404
Urangeline East	NSW	22083	2656	2114	210	206	207
Urania	SA	50772	5574	5016	503	506	503
Uranquinty	NSW	22084	2650	2124	210	206	207
Urbenville	NSW	22085	2475	2179	206	202	202
Uriarra Forest	ACT	10084	2611	1091	101	-	101

TABLE IV.1 (CONT) - NTS PLACENAME DIRECTORY

Place Name	State	Place Code	Post Code	1976 LGAN	CSD	AGR	NTS Reg
Urisino	NSW	22086	2840	2215	212	204	204
Urrbrae	SA	50773	5064	5064	501	503	501
Urunga	NSW	22087	2455	2014	205	218	215
Uxbridge	Tas	70634	7452	7030	702	701	701
Vacy	NSW	22088	2421	2066	202	209	211
Vale Park	SA	50774	5081	5124	501	503	501
Valencia Creek	Vic	31757	3860	3109	310	309	309
Valentine	NSW	22089	2280	2106	202	209	211
Valley Heights	NSW	22090	2777	2021	201	214	214
Valley View	SA	50775	5093	5109	501	501	501
Vasey	Vic	31758	3407	3193	303	302	302
Vasse	WA	60719	6283	6018	602	602	602
Vaucluse	NSW	22091	2030	2209	201	212	214
Vaughan	Vic	31759	3451	3133	307	306	306
Vectis East	Vic	31760	3401	3203	305	304	304
Vectis South	Vic	31761	3401	3203	305	304	304
Veitch	SA	50776	5312	5010	504	510	507
Venus Bay	SA	50777	5607	5026	506	505	502
Verandah Camp	NSW	22092	2642	2183	211	205	206
Verdun	SA	50778	5245	5080	502	509	506
Vermont	Vic	31762	3133	3137	301	316	311
Vermont Hill	NSW	22093	2877	2105	208	207	208
Vervale	Vic	31763	3814	3143	312	318	311
Victor Harbor	SA	50779	5211	5122	502	509	506
Victoria Barracks	Qld	41003	4000	4134	401	401	401
Victoria Estate	Qld	41004	4850	4214	409	405	407
Victoria Mkt PO Melb	Vic	31764	3000	3115	301	312	311
Victoria Park	WA	60720	6100	6099	601	611	608
Victoria Park East	WA	60721	6101	6099	601	611	608
Victoria Point	Qld	41005	4163	4260	401	401	402
Victoria River Downs	NT	80044	5771	8041	802	-	801
Victoria Square Perth	WA	60722	6000	6099	601	611	608
Victoria Valley	Vic	31765	3294	3061	303	302	302
Victoria Valley	Tas	70635	7461	7020	702	701	701
Villawood	NSW	22094	2163	2068	201	214	214
Vincent	Qld	41006	4814	4275	409	405	407
Vincentia	NSW	22095	2540	2166	203	211	213
Vineyard	NSW	22096	2765	2204	201	214	214
Vinifera	Vic	31766	3591	3179	306	305	305
Violet Town	Vic	31767	3669	3189	308	307	307
Virginia	Qld	41007	4014	4159	401	401	401
Virginia	SA	50780	5120	5074	501	501	501
Vista	SA	50781	5091	5117	501	501	501
Vittoria	NSW	22097	2799	2001	208	207	208
Viveash	WA	60723	6056	6113	601	613	608
W Tree	Vic	31768	3885	3182	310	309	309
Waaia	Vic	31769	3637	3131	308	307	307
Waanyarra Rush	Vic	31770	3551	3025	307	306	306
Wacol	Qld	41008	4076	4160	401	401	401
Wacol East Immig Centre	Qld	41009	4076	4160	401	401	401

TABLE IV.1 (CONT) - NTS PLACENAME DIRECTORY

Place Name	State	Place Code	Post Code	1976 LGAN	CSD	AGR	NTS Reg
Waddamana	Tas	70636	7411	7002	702	701	701
Waddi Forest	WA	60724	6515	6029	607	610	607
Waddikee	SA	50782	5610	5018	506	505	502
Waddington	WA	60725	6572	6120	605	610	607
Wagaman	NT	80072	5792	8024	801	-	801
Wagerup	WA	60726	6217	6124	602	602	602
Wagga Wagga	NSW	22098	2650	2191	210	206	207
Wagga Wagga RAAF	NSW	21693	2651	2103	210	206	207
Wagga Wagga South	NSW	21840	2650	2191	210	206	207
Waggarandall	Vic	31771	3727	3186	308	307	307
Wagin	WA	60727	6315	6121	604	606	601
Wagoora	Qld	41010	4741	4255	408	404	406
Wagstaff Point	NSW	22100	2256	2075	201	210	212
Wahgunyah	Vic	31772	3687	3160	309	308	308
Wahring	Vic	31773	3608	3078	308	307	307
Wahroonga	NSW	22101	2076	2102	201	213	214
Waikerie	SA	50783	5330	5123	504	510	507
Wail	Vic	31774	3414	3058	305	304	304
Wail West	Vic	31775	3415	3203	305	304	304
Wairewa	Vic	31776	3887	3140	310	309	309
Waitara	NSW	22102	2077	2089	201	213	214
Waitchie	Vic	31777	3535	3179	306	305	305
Waitpinga	SA	50784	5211	5122	502	509	506
Wakefield	NSW	22103	2301	2106	202	209	211
Wakool	NSW	22104	2710	2192	211	205	205
Wal Wal	Vic	31778	3381	3006	304	303	303
Walbundrie	NSW	22105	2640	2060	211	205	206
Walcha	NSW	22106	2354	2193	206	202	202
Walcha Road	NSW	22107	2354	2193	206	202	202
Walgett	NSW	22108	2385	2194	207	203	203
Walgoolan	WA	60728	6422	6128	605	605	604
Walhalla	Vic	31779	3825	3130	311	310	310
Walkamin	Qld	41011	4872	4004	410	406	408
Walkaway	WA	60729	6528	6054	607	603	607
Walker Flat	SA	50785	5238	5103	504	510	507
Walkerston	Qld	41012	4741	4255	408	404	406
Walkerville	Vic	31780	3959	3171	311	310	310
Walkerville	SA	50786	5081	5124	501	503	501
Walla Walla	NSW	22109	2659	2060	211	205	206
Wallabadah	NSW	22110	2343	2175	206	202	202
Wallaby Beach	NT	80045	5797	8037	802	-	801
Wallace	Vic	31781	3352	3013	304	303	303
Wallacedale	Vic	31782	3303	3147	303	302	302
Wallacia	NSW	22111	2750	2153	201	214	214
Wallaga Lake	NSW	22112	2547	2067	209	208	210
Wallalong	NSW	22113	2321	2155	202	209	211
Wallaloo	Vic	31783	3381	3006	304	303	303
Wallan Wallan	Vic	31784	3654	3096	308	307	307
Wallan Wallan East	Vic	31785	3655	3096	308	307	307
Wallangarra	Qld	41013	4383	4267	404	410	412

TABLE IV.1 (CONT) - NTS PLACENAME DIRECTORY

Place Name	State	Place Code	Post Code	1976 LGAN	CSD	AGR	NTS Reg
Wallangra	NSW	22114	2360	2005	206	202	202
Wallarobba	NSW	22115	2420	2066	202	209	211
Wallaroo	SA	50787	5556	5125	503	506	503
Wallaroo Mines	SA	50788	5555	5125	503	506	503
Wallaville	Qld	41014	4671	4226	403	402	404
Wallendbeen	NSW	22116	2588	2055	210	206	207
Wallerawang	NSW	22117	2845	2020	208	207	208
Wallgrove	NSW	22118	2164	2018	201	214	214
Walli	NSW	22119	2804	2197	208	207	208
Wallington	Vic	31786	3221	3020	302	301	301
Wallis	NSW	22120	2323	2118	202	209	211
Walliston	WA	60730	6076	6058	601	613	608
Walloon	Qld	41015	4305	4240	402	401	402
Wallsend	NSW	22121	2287	2144	202	209	211
Wallsend West	NSW	22122	2286	2106	202	209	211
Wallumbilla	Qld	41016	4428	4013	405	409	411
Wallup	Vic	31787	3401	3195	305	304	304
Walmer	NSW	22123	2820	2200	207	203	203
Walpa	Vic	31788	3866	3011	310	309	309
Walpeup	Vic	31789	3507	3190	306	305	305
Walpole	WA	60731	6398	6072	602	602	602
Walterhall	Qld	41017	4714	4242	406	403	405
Walton Bridge	Qld	41018	4061	4154	401	401	401
Walwa	Vic	31790	3709	3181	309	308	308
Wamberal	NSW	22124	2260	2075	201	210	212
Wambidgee	NSW	22125	2697	2079	210	206	207
Wambool	NSW	22126	2795	2185	208	207	208
Wamenusking	WA	60732	6383	6103	605	607	604
Wamoon	NSW	22127	2705	2108	210	206	207
Wamuran	Qld	41019	4512	4179	402	401	403
Wanaaring	NSW	22128	2840	2215	212	204	204
Wanalta	Vic	31791	3612	3194	308	307	307
Wanbi	SA	50790	5310	5023	504	510	507
Wandal	Qld	41020	4700	4262	406	403	405
Wandandian	NSW	22129	2540	2166	203	211	213
Wandearah East	SA	50789	5523	5021	507	507	504
Wandering	WA	60733	6308	6122	604	606	601
Wandiligong	Vic	31792	3744	3028	309	308	308
Wandin	Vic	31793	3139	3106	301	316	311
Wando Bridge	Vic	31794	3312	3076	303	302	302
Wando Vale	Vic	31795	3312	3076	303	302	302
Wandoan	Qld	41021	4419	4270	404	410	412
Wandong	Vic	31796	3656	3096	308	307	307
Wandsworth	NSW	22130	2365	2083	206	202	202
Wang Wauk	NSW	22131	2423	2121	205	218	216
Wangan	Qld	41022	4860	4221	410	406	408
Wanganella	NSW	22132	2710	2203	211	205	205
Wangaratta	Vic	31797	3677	3191	309	308	308
Wangaratta North	Vic	31798	3678	3191	309	308	308
Wangaratta South	Vic	31799	3678	3191	309	308	308

TABLE IV.1 (CONT) - NTS PLACENAME DIRECTORY

Place Name	State	Place Code	Post Code	1976 LGAN	CSD	AGR	NTS Reg
Wangary	SA	50791	5607	5054	506	505	502
Wangi Wangi	NSW	22133	2267	2106	202	209	211
Wangoom	Vic	31800	3279	3198	303	302	302
Wangrabelle	Vic	31801	3889	3140	310	309	309
Wanguri	NT	80073	5790	8025	801	-	801
Wanilla	SA	50792	5606	5054	506	505	502
Wannamal	WA	60734	6505	6050	605	610	607
Wanneroo	WA	60735	6065	6123	601	613	608
Wanniassa	ACT	10091	2903	1082	101	-	101
Wannon	Vic	31802	3301	3193	303	302	302
Wantirna	Vic	31803	3152	3097	301	316	311
Wapengo	NSW	22134	2550	2133	209	208	210
Waramanga	ACT	10085	2611	1083	101	-	101
Waranga Basin	Vic	31962	3612	3157	308	307	307
Waratah	NSW	22135	2298	2144	202	209	211
Waratah	Tas	70637	7321	7046	704	704	704
Warburton	Vic	31804	3799	3188	312	316	311
Warburton Range	WA	60736	6431	6131	607	604	609
Wardell	NSW	22136	2477	2182	204	201	201
Wards River	NSW	22137	2422	2078	202	209	211
Wareek	Vic	31805	3465	3185	307	306	306
Wareemba	NSW	22138	2046	2063	201	217	214
Warialda	NSW	22139	2402	2211	206	202	202
Warialda Rail	NSW	22140	2419	2211	206	202	202
Warilla	NSW	22141	2528	2165	203	211	213
Warkton	NSW	22142	2819	2053	207	203	203
Warkworth	NSW	22143	2330	2167	202	209	211
Warncoort	Vic	31806	3243	3048	302	301	301
Warneet	Vic	31807	3980	3051	312	318	311
Warner Glen	WA	60737	6288	6004	602	602	602
Warners Bay	NSW	22144	2282	2106	202	209	211
Warnertown	SA	50793	5531	5090	507	507	504
Warnervale	NSW	22145	2259	2210	201	210	212
Warooka	SA	50794	5577	5126	503	506	503
Warooka	WA	60738	6215	6124	602	602	602
Warra	Qld	41023	4411	4227	402	401	402
Warrachie	SA	50795	5620	5026	506	505	502
Warracknabeal	Vic	31808	3393	3195	305	304	304
Warradale	SA	50796	5046	5059	501	504	501
Warragamba	NSW	22146	2752	2207	201	215	214
Warragul	Vic	31809	3820	3196	311	310	310
Warrah Creek	NSW	22343	2339	2136	202	209	211
Warrak	Vic	31810	3377	3006	304	303	303
Warrambo	SA	50797	5650	5033	507	507	504
Warrantdyte	Vic	31811	3113	3060	301	315	311
Warrantdyte South	Vic	31812	3134	3060	301	315	311
Warrane	Tas	70638	7018	7008	701	701	701
Warranwood	Vic	31813	3134	3053	301	316	311
Warrawee	NSW	22147	2074	2102	201	213	214
Warrawong	NSW	22148	2502	2208	203	211	213

TABLE IV.1 (CONT) - NTS PLACENAME DIRECTORY

Place Name	State	Place Code	Post Code	1976 LGAN	CSD	AGR	NTS Reg
Warrego	NT	80046	5760	8036	802	-	802
Warrell Creek	NSW	22149	2447	2138	205	218	215
Warren	NSW	22150	2824	2195	207	203	203
Warren	Qld	41024	4702	4202	406	403	405
Warrenbayne	Vic	31814	3670	3022	308	307	307
Warrenheip	Vic	31815	3352	3035	304	303	303
Warrentinna	Tas	70639	7254	7037	703	703	703
Warriewood	NSW	22151	2102	2196	201	213	214
Warrimoo	NSW	22152	2775	2121	205	218	216
Warringa	Tas	70640	7315	7045	704	702	702
Warringah Mall	NSW	22153	2100	2196	201	213	214
Warrion	Vic	31816	3249	3048	302	301	301
Warriwillah	NSW	22154	2429	2121	205	218	216
Warrnambool	Vic	31817	3280	3197	303	302	302
Warrow	SA	50798	5607	5054	506	505	502
Warrumbungle	NSW	22155	2828	2054	207	203	203
Wartook	Vic	31818	3400	3203	305	304	304
Warwick	Qld	41025	4370	4279	404	410	412
Warwick	WA	60739	6024	6123	601	613	608
Warwick Farm	NSW	22156	2170	2112	201	215	214
Wasleys	SA	50799	5400	5073	502	508	505
Watalgan	Qld	41026	4670	4209	403	402	404
Watchem	Vic	31819	3482	3059	305	304	304
Watchupga	Vic	31820	3485	3026	305	304	304
Waterfall	NSW	22157	2507	2171	201	216	214
Waterfall Gully	SA	50800	5066	5011	501	504	501
Waterford	Qld	41027	4206	4011	402	401	402
Waterhouse	Tas	70641	7254	7040	703	703	703
Waterloo	NSW	22158	2017	2169	201	212	214
Waterloo	Vic	31821	3373	3105	304	303	303
Waterloo	SA	50801	5413	5107	503	508	505
Waterloo	WA	60740	6228	6038	602	602	602
Waterloo	Tas	70642	7116	7011	702	701	701
Waterloo Corner	SA	50802	5110	5109	501	501	501
Waterman	WA	60741	6020	6111	601	611	608
Watervale	SA	50803	5452	5107	503	508	505
Watheroo	WA	60742	6513	6078	605	610	607
Watson	ACT	10086	2602	1084	101	-	101
Watsonia	Vic	31822	3087	3057	301	314	311
Watsonia Mil PO	Vic	31823	3085	3057	301	314	311
Watsons Bay	NSW	22159	2030	2209	201	212	214
Watsons Creek	NSW	22160	2352	2152	206	202	202
Wattagan State Forest	NSW	22349	2325	2043	202	209	211
Wattamolla	NSW	22161	2535	2166	203	211	213
Wattamondara	NSW	22162	2741	2197	208	207	208
Wattle Flat	NSW	22163	2795	2185	208	207	208
Wattle Glen	Vic	31824	3096	3066	301	314	311
Wattle Grove	WA	60743	6107	6058	601	613	608
Wattle Grove	Tas	70643	7112	7033	702	701	701
Wattle Hill	Tas	70644	7172	7041	702	701	701

TABLE IV.1 (CONT) - NTS PLACENAME DIRECTORY

Place Name	State	Place Code	Post Code	1976 LGAN	CSD	AGR	NTS Reg
Wattle Park	SA	50804	5066	5011	501	504	501
Wattle Vale	Vic	31825	3608	3078	308	307	307
Wattleup	WA	60744	6166	6026	601	612	608
Waubra	Vic	31826	3352	3105	304	303	303
Wauchope	NSW	22164	2446	2085	205	218	216
Waugoola	NSW	22165	2793	2197	208	207	208
Wauru Ponds	Vic	31827	3221	3016	302	301	301
Wavell Heights	Qld	41028	4012	4161	401	401	401
Waverley	NSW	22166	2024	2198	201	212	214
Waverley	Tas	70645	7250	7039	703	703	703
Waverton	NSW	22167	2060	2145	201	213	214
Wayatinah	Tas	70646	7462	7020	702	701	701
Waygara	Vic	31828	3888	3140	310	309	309
Wayville	SA	50805	5034	5121	501	503	501
Weatherboard	Vic	31829	3352	3014	304	303	303
Wedderburn	NSW	22168	2560	2037	201	215	214
Wedderburn	Vic	31830	3518	3099	307	306	306
Wedderburn Junction	Vic	31831	3551	3099	307	306	306
Wedgefield	WA	60829	6721	6102	608	608	605
Wee Jasper	NSW	22169	2582	2074	209	208	209
Wee Waa	NSW	22170	2388	2139	206	202	202
Weeaproinah	Vic	31832	3237	3141	302	301	301
Weejena	Tas	70647	7257	7009	703	703	703
Weemelah	NSW	22171	2407	2025	206	202	202
Weeragua	Vic	31833	3889	3140	310	309	309
Weerangourt	Vic	31834	3286	3120	303	302	302
Weering	Vic	31835	3251	3048	302	301	301
Weerite	Vic	31836	3260	3081	303	302	302
Weetah	Tas	70648	7304	7009	703	703	703
Weetaliba	NSW	22172	2853	2050	207	203	203
Weetangera	ACT	10087	2614	1085	101	-	101
Weethalle	NSW	22173	2671	2019	208	207	208
Weetulta	SA	50806	5573	5019	503	506	503
Wehla	Vic	31837	3518	3099	307	306	306
Weilmoringle	NSW	22174	2839	2031	207	203	203
Weipa	Qld	41029	4874	4280	410	406	408
Weja Siding	NSW	22175	2695	2105	208	207	208
Welborough	Tas	70649	7254	7034	703	703	703
Welbungin	WA	60745	6478	6082	605	605	604
Welby	NSW	22176	2575	2125	203	211	213
Welland	SA	50807	5007	5131	501	502	501
Wellard	WA	60746	6170	6067	601	612	608
Wellcamp	Qld	41030	4350	4222	404	410	412
Wellers Hill	Qld	41031	4121	4153	401	401	401
Wellingrove	NSW	22177	2370	2164	206	202	202
Wellington	NSW	22178	2820	2200	207	203	203
Wellington Mills	WA	60747	6236	6038	602	602	602
Wellington Point	Qld	41032	4160	4260	401	401	402
Wellstead	WA	60830	6330	6051	603	601	601
Welshmans Reef	Vic	31838	3462	3110	307	306	306

TABLE IV.1 (CONT) - NTS PLACENAME DIRECTORY

Place Name	State	Place Code	Post Code	1976 LGAN	CSD	AGR	NTS Reg
Welshpool	Vic	31839	3966	3171	311	310	310
Welshpool	WA	60748	6106	6019	601	612	608
Wembley	WA	60749	6014	6099	601	611	608
Wembley Downs	WA	60750	6019	6111	601	611	608
Wemen	Vic	31840	3549	3179	306	305	305
Wendouree	Vic	31841	3355	3012	304	303	303
Wendover Vale	WA	60751	6230	6017	602	602	602
Wentworth	NSW	22179	2648	2201	211	205	205
Wentworth Falls	NSW	22180	2782	2021	201	214	214
Wentworthville	NSW	22181	2145	2151	201	214	214
Werneth	Vic	31842	3352	3104	302	301	301
Werombi	NSW	22182	2570	2207	201	215	214
Werona	Vic	31843	3364	3133	307	306	306
Werri Beach	NSW	22183	2534	2100	203	211	213
Werribee	Vic	31844	3030	3200	301	312	311
Werrimull	Vic	31845	3496	3119	306	305	305
Werrington	NSW	22184	2760	2153	201	214	214
Werris Creek	NSW	22185	2341	2152	206	202	202
Wesburn	Vic	31846	3139	3188	312	316	311
Wesley Vale	Tas	70650	7307	7026	704	702	702
West Airport	Vic	30008	3042	3092	301	312	311
West Alberton	Vic	30011	3968	3001	311	310	310
West Beach	SA	50808	5024	5038	501	502	501
West Beach	WA	60831	6450	6046	606	604	603
West Brunswick	Vic	30243	3055	3032	301	313	311
West Burleigh	Qld	41033	4219	4208	402	401	402
West Calder	Tas	70071	7325	7048	704	702	702
West Capalaba	Qld	41112	4157	4048	401	401	401
West Caulfield	Vic	30348	3162	3111	301	317	311
West Chermside	Qld	41115	4032	4055	401	401	401
West Concord	NSW	20501	2138	2048	201	217	214
West Crafers	SA	50152	5152	5112	501	503	501
West Croydon	SA	50809	5008	5131	501	502	501
West Diggora	Vic	30502	3561	3156	307	306	306
West Dromana	Vic	30526	3938	3070	301	318	311
West Elizabeth	SA	50200	5113	5025	501	501	501
West End Brisbane	Qld	41034	4101	4163	401	401	401
West Euabalong	NSW	20731	2745	2044	207	203	203
West Footscray	Vic	30616	3012	3071	301	312	311
West Geelong	Vic	30649	3218	3074	302	301	301
West Glencoe	SA	50249	5291	5062	505	511	508
West Heidelberg	Vic	30771	3081	3085	301	314	311
West Hindmarsh	SA	50810	5007	5039	501	502	501
West Hobart	Tas	70239	7000	7021	701	701	701
West Holland Park	Qld	41117	4121	4089	401	401	401
West Hoxton	NSW	22186	2171	2112	201	215	214
West Ipswich	Qld	41035	4305	4217	401	401	402
West Kalimna	Vic	31447	3907	3182	310	309	309
West Kambalda	WA	60359	6444	6028	606	604	603
West Kempsey	NSW	22187	2440	2099	205	218	216

TABLE IV.1 (CONT) - NTS PLACENAME DIRECTORY

Place Name	State	Place Code	Post Code	1976 LGAN	CSD	AGR	NTS Reg
West Kentish	Tas	70652	7306	7023	704	702	702
West Kinglake	Vic	30894	3757	3201	301	314	311
West Kingsway	NSW	21116	2208	2092	201	216	214
West Lakes	SA	50811	5021	5131	501	502	501
West Lakes Shore	SA	50812	5020	5131	501	502	501
West Launceston	Tas	70289	7250	7027	703	703	703
West Leederville	WA	60752	6007	6099	601	611	608
West Lynne	NSW	22188	2627	2168	209	208	210
West Manly	Qld	41122	4179	4107	401	401	401
West Mayfield	NSW	21317	2304	2144	202	209	211
West Meadows	Vic	31847	3049	3031	301	313	311
West Melbourne	Vic	31087	3003	3115	301	312	311
West Moonah	Tas	70382	7009	7017	701	701	701
West Moormbool	Vic	31167	3606	3108	307	306	306
West Moreland	Vic	31175	3055	3032	301	313	311
West Narrabri	NSW	21486	2391	2140	206	202	202
West Newcastle	NSW	22189	2302	2144	202	209	211
West Northam	WA	60753	6401	6093	605	607	604
West Nyah	Vic	31333	3595	3179	306	305	305
West Osborne	WA	60754	6017	6111	601	611	608
West Para Hills	SA	50548	5096	5109	501	501	501
West Perth	WA	60755	6005	6099	601	611	608
West Pine Rd	Tas	70653	7316	7032	704	702	702
West Port Pirie	SA	50612	5540	5098	507	507	504
West Regent	Vic	31452	3072	3150	301	314	311
West Renmark	SA	50635	5341	5102	504	510	507
West Richmond	SA	50813	5033	5127	501	502	501
West Rosebud	Vic	31481	3940	3070	301	318	311
West Ryde	NSW	22190	2114	2161	201	213	214
West Salisbury	Vic	31502	3517	3099	307	306	306
West St Kilda	Vic	31580	3182	3162	301	311	311
West Strathfield	NSW	21882	2140	2170	201	217	214
West Swan	WA	60756	6055	6113	601	613	608
West Swan View	WA	60684	6056	6113	601	613	608
West Tahara	Vic	31631	3310	3147	303	302	302
West Takone	Tas	70597	7325	7048	704	702	702
West Tamleugh	Vic	31642	3613	3189	308	307	307
West Tamworth	NSW	22191	2340	2176	206	202	202
West Toolamba	Vic	31705	3616	3157	308	307	307
West Toowoomba	Qld	41036	4350	4273	404	410	412
West Tresco	Vic	31735	3584	3179	306	305	305
West Wail	Vic	31775	3415	3203	305	304	304
West Wallsend	NSW	22192	2286	2106	202	209	211
West Wollongong	NSW	22251	2500	2208	203	211	213
West Woodville	SA	50849	5011	5131	501	502	501
West Woorarra	Vic	31904	3960	3171	311	310	310
West Wyalong	NSW	22193	2671	2019	208	207	208
West Wynnum	Qld	41133	4178	4170	401	401	401
Westall	Vic	31849	3169	3173	301	318	311
Westbourne Park	SA	50814	5041	5064	501	503	501

TABLE IV.1 (CONT) - NTS PLACENAME DIRECTORY

Place Name	State	Place Code	Post Code	1976 LGAN	CSD	AGR	NTS Reg
Westbrook	Qld	41037	4350	4222	404	410	412
Westbury	Tas	70654	7303	7047	703	703	703
Westdale	NSW	22194	2340	2176	206	202	202
Western Camp	Vic	31850	3838	3210	311	310	310
Western Creek	Tas	70655	7304	7009	703	703	703
Western Flat	SA	50815	5268	5116	505	511	508
Western Junction	Tas	70656	7257	7012	703	703	703
Westerway	Tas	70657	7455	7020	702	701	701
Westfield	WA	60757	6112	6003	601	613	608
Westgarth	Vic	31957	3070	3135	301	314	311
Westgate	NSW	22195	2048	2122	201	214	214
Westleigh	NSW	22196	2120	2089	201	213	214
Westmar	Qld	41038	4406	4269	404	410	412
Westmead	NSW	22197	2145	2151	201	214	214
Westmere	Vic	31851	3351	3006	304	303	303
Weston	ACT	10088	2611	1086	101	-	101
Weston	NSW	22198	2326	2043	202	209	211
Westonia	WA	60758	6423	6128	605	605	604
Westville	NSW	22199	2794	2197	208	207	208
Westwood	Qld	41039	4702	4202	406	403	405
Westwood	Tas	70658	7257	7047	703	703	703
Westwood Hospital	Qld	41040	4702	4202	406	403	405
Wetherill Park	NSW	22200	2164	2068	201	214	214
Wexcombe	WA	60759	6056	6113	601	613	608
Weymouth	Tas	70659	7252	7015	703	703	703
Whalan	NSW	22201	2770	2018	201	214	214
Whale Beach	NSW	22202	2107	2196	201	213	214
Wharinda	SA	50816	5610	5018	506	505	502
Wheeler Heights	NSW	22203	2098	2196	201	213	214
Wheeler's Hill	Vic	31852	3170	3199	301	316	311
Wherrol Flat	NSW	22204	2429	2121	205	218	216
Whian Whian	NSW	22205	2480	2180	204	201	201
Whim Creek	WA	60760	6719	6106	608	608	605
Whinstanes	Qld	41041	4007	4066	401	401	401
Whiporie	NSW	22206	2470	2117	205	218	215
White Cliffs	NSW	22207	2836	2042	212	204	204
White Flat	SA	50817	5607	5054	506	505	502
White Gum Valley	WA	60761	6162	6048	601	612	608
White Hills	Vic	31853	3550	3023	307	306	306
White Hills	Tas	70660	7250	7039	703	703	703
White Rock	Qld	41042	4871	4243	410	406	408
Whitebridge	NSW	22208	2290	2106	202	209	211
Whitefoord	Tas	70661	7204	7031	702	701	701
Whitemark	Tas	70662	7255	7014	703	703	703
Whitemore	Tas	70663	7257	7047	703	703	703
Whitfield	Vic	31854	3733	3142	309	308	308
Whitlands	Vic	31855	3733	3142	309	308	308
Whittington	Vic	31976	3219	3020	302	301	301
Whittlesea	Vic	31856	3757	3201	301	314	311
Whitton	NSW	22209	2704	2108	210	206	207

TABLE IV.1 (CONT) - NTS PLACENAME DIRECTORY

Place Name	State	Place Code	Post Code	1976 LGAN	CSD	AGR	NTS Reg
Whoorel	Vic	31857	3243	3204	302	301	301
Whorouly	Vic	31858	3735	3142	309	308	308
Whyalla	SA	50818	5600	5128	507	507	504
Whyalla Norrie	SA	50819	5608	5128	507	507	504
Whyalla North	SA	50820	5600	5128	507	507	504
Whyalla Playford	SA	50821	5600	5128	507	507	504
Whyalla Stuart	SA	50822	5608	5128	507	507	504
Whyte Yarcowie	SA	50823	5420	5036	507	507	504
Wialki	WA	60762	6473	6082	605	605	604
Wiangaree	NSW	22210	2474	2104	204	201	201
Wicherina	WA	60763	6532	6054	607	603	607
Wickepin	WA	60764	6370	6129	604	606	601
Wickham	NSW	22211	2293	2144	202	209	211
Wickham	WA	60765	6720	6106	608	608	605
Wickliffe	Vic	31859	3291	3126	303	302	302
Widgelli	NSW	22212	2680	2190	210	206	207
Widgiemooltha	WA	60766	6441	6028	606	604	603
Widgiewa	NSW	22213	2593	2189	211	205	206
Wihareja	Tas	70664	7411	7002	702	701	701
Wilberforce	NSW	22214	2756	2046	201	214	214
Wilby	Vic	31860	3728	3211	309	308	308
Wilcannia	NSW	22215	2836	2042	212	204	204
Wild Horse Plains	SA	50824	5501	5057	502	508	505
Wildes Meadow	NSW	22216	2577	2205	203	211	213
Wiley Park	NSW	22217	2195	2039	201	216	214
Wilga	WA	60767	6243	6011	602	602	602
Wilkawatt	SA	50825	5301	5051	504	510	507
Willagee	WA	60768	6156	6074	601	612	608
Willaston	SA	50826	5118	5005	502	508	505
Willatook	Vic	31861	3282	3120	303	302	302
Willaura	Vic	31862	3291	3006	304	303	303
Willawarrin	NSW	22218	2440	2099	205	218	216
Willawong	Qld	41108	4110	4083	401	401	401
Willbriggie	NSW	22219	2706	2190	210	206	207
Willetton	WA	60769	6155	6019	601	612	608
Williams	WA	60770	6391	6130	604	606	601
Williamsdale	NSW	22220	2620	2212	209	208	209
Williamsford	Tas	70665	7470	7049	704	704	704
Williamstown	Vic	31863	3016	3202	301	312	311
Williamstown	SA	50827	5351	5005	502	508	505
Williamtown	NSW	22221	2301	2155	202	209	211
Williamtown RAAF	NSW	21694	2314	2155	202	209	211
Willina	NSW	22223	2423	2078	202	209	211
Willmot	NSW	22224	2770	2018	201	214	214
Willoughby	NSW	22225	2068	2202	201	213	214
Willow Grove	Vic	31864	3825	3130	311	310	310
Willow Tree	NSW	22348	2339	2136	202	209	211
Willowie	SA	50828	5486	5095	507	507	504
Willows	Qld	41043	4702	4199	406	403	405
Willung	Vic	31865	3847	3159	311	309	309

TABLE IV.1 (CONT) - NTS PLACENAME DIRECTORY

Place Name	State	Place Code	Post Code	1976 LGAN	CSD	AGR	NTS Reg
Willung South	Vic	31866	3844	3001	311	310	310
Willunga	SA	50829	5172	5129	502	504	501
Wilmington	SA	50830	5485	5130	507	507	504
Wilmores Lane	Tas	70666	7257	7029	703	703	703
Wilmot	Tas	70667	7310	7023	704	702	702
Wilson	WA	60771	6107	6019	601	612	608
Wilson Park	WA	60772	6225	6027	602	602	602
Wilsons Promontory	Vic	31961	3971	3171	311	310	310
Wilsonton	Qld	41044	4350	4273	404	410	412
Wilston	Qld	41045	4051	4164	401	401	401
Wilton	NSW	22226	2571	2207	201	215	214
Wiltshire	Tas	70668	7321	7007	704	702	702
Wiluna	WA	60773	6646	6131	607	604	609
Wimba	Vic	31867	3249	3141	302	301	301
Wimbleton	NSW	22227	2742	2001	208	207	208
Winchelsea	Vic	31868	3241	3204	302	301	301
Winchester	WA	60774	6500	6021	607	603	607
Windale	NSW	22228	2306	2106	202	209	211
Windang	NSW	22229	2503	2208	203	211	213
Windarra	WA	60775	6439	6069	606	604	603
Windellama	NSW	22230	2580	2132	209	208	209
Windera	Qld	41046	4605	4245	403	402	404
Windermere	Vic	31869	3352	3014	304	303	303
Windermere	Tas	70669	7252	7028	703	703	703
Windermere Claremont	Tas	70670	7011	7017	701	701	701
Windeyer	NSW	22231	2850	2130	207	203	203
Windmill Hill	Tas	70671	7250	7027	703	703	703
Windorah	Qld	41047	4481	4009	407	408	410
Windsor	NSW	22232	2756	2204	201	214	214
Windsor	Vic	31870	3181	3149	301	311	311
Windsor	Qld	41048	4030	4165	401	401	401
Windsor	SA	50831	5501	5057	502	508	505
Windsor Gardens	SA	50832	5087	5027	501	503	501
Winegrove	NSW	22233	2460	2056	205	218	215
Wingan River	Vic	31871	3889	3140	310	309	309
Wingello	NSW	22234	2580	2205	203	211	213
Wingen	NSW	22235	2416	2163	202	209	211
Wingfield	SA	50833	5013	5027	501	503	501
Wingham	NSW	22236	2429	2206	205	218	216
Winiam	Vic	31872	3418	3107	305	304	304
Winjallock	Vic	31873	3380	3090	307	306	306
Winkie	SA	50834	5320	5007	504	510	507
Winkleigh	Tas	70672	7251	7001	703	703	703
Winmalee	NSW	22237	2777	2021	201	214	214
Winnaleah	Tas	70673	7254	7037	703	703	703
Winnap	Vic	31874	3304	3147	303	302	302
Winnellie	NT	80047	5789	8026	801	-	801
Winnindoo	Vic	31875	3858	3159	311	309	309
Winslow	Vic	31876	3279	3198	303	302	302
Winston Hills	NSW	22238	2153	2151	201	214	214

TABLE IV.1 (CONT) - NTS PLACENAME DIRECTORY

Place Name	State	Place Code	Post Code	1976 LGAN	CSD	AGR	NTS Reg
Winton	Qld	41049	4735	4282	407	408	410
Wirlinga	NSW	22239	2640	2002	211	205	206
Wirrabara	SA	50835	5481	5095	507	507	504
Wirrimah	NSW	22240	2809	2033	209	208	209
Wirrinya	NSW	22241	2871	2096	208	207	208
Wirrulla	SA	50836	5661	5114	506	505	502
Wiseleigh	Vic	31877	3885	3182	310	309	309
Wisemans Creek	NSW	22242	2795	2148	208	207	208
Wisemans Ferry	NSW	22243	2255	2046	201	214	214
Wishart	Qld	41050	4122	4166	401	401	401
Wistow	SA	50837	5251	5069	502	509	506
Witchcliffe	WA	60776	6286	6004	602	602	602
Withcott	Qld	41051	4344	4204	402	401	402
Withers	WA	60836	6230	6017	602	602	602
Withersfield	Qld	41052	4702	4199	406	403	405
Wittenoom	WA	60777	6752	6127	608	606	605
Witton Park	Qld	41053	4068	4091	401	401	401
Wivenhoe	Tas	70674	7320	7005	704	702	702
Woden	ACT	10089	2606	1092	101	-	101
Wodonga	Vic	31878	3690	3205	309	308	308
Wokalup	WA	60778	6221	6056	602	602	602
Wolgan Valley	NSW	22352	2539	2166	203	211	213
Wollar	NSW	22244	2850	2130	207	203	203
Wollert	Vic	31879	3750	3201	301	314	311
Wollombi	NSW	22245	2325	2043	202	209	211
Wollomombi	NSW	22246	2350	2065	206	202	202
Wollondilly	NSW	22247	2575	2207	201	215	214
Wollongbar	NSW	22248	2480	2182	204	201	201
Wollongong	NSW	22249	2500	2208	203	211	213
Wollongong East	NSW	22250	2500	2208	203	211	213
Wollongong West	NSW	22251	2500	2208	203	211	213
Wollstonecraft	NSW	22252	2065	2145	201	213	214
Wollun	NSW	22253	2354	2188	206	202	202
Wolseley	SA	50838	5269	5116	505	511	508
Wolumia	NSW	22254	2550	2094	209	208	210
Wombarra	NSW	22255	2512	2208	203	211	213
Wombat	NSW	22256	2587	2084	209	208	209
Wombelano	Vic	31880	3401	3101	305	304	304
Wombeyan Caves	NSW	22257	2580	2132	209	208	209
Womboota	NSW	22258	2739	2134	211	205	205
Womerah	Vic	31881	3844	3001	311	310	310
Won Wron	Vic	31882	3844	3001	311	310	310
Wonboyn Lake	NSW	22259	2551	2094	209	208	210
Wondai	Qld	41054	4606	4283	403	402	404
Wondalga	NSW	22260	2729	2184	210	206	207
Wondecla	Qld	41055	4872	4212	410	406	408
Wonga Park	Vic	31883	3136	3106	301	316	311
Wongan Hills	WA	60779	6603	6132	605	607	604
Wongarbon	NSW	22261	2742	2173	207	203	203
Wongarra	Vic	31884	3221	3141	302	301	301

TABLE IV.1 (CONT) - NTS PLACENAME DIRECTORY

Place Name	State	Place Code	Post Code	1976 LGAN	CSD	AGR	NTS Reg
Wongawilli	NSW	22262	2530	2208	203	211	213
Wongulla	SA	50839	5238	5103	504	510	507
Wonthaggi	Vic	31885	3995	3206	312	318	311
Wonthella	WA	60780	6530	6049	607	603	607
Wonyip	Vic	31886	3962	3001	311	310	310
Wood Wood	Vic	31887	3596	3179	306	305	305
Woodanilling	WA	60781	6316	6133	603	601	601
Woodberry	NSW	22263	2322	2118	202	209	211
Woodbridge	Tas	70675	7162	7024	702	701	701
Woodburn	NSW	22264	2472	2159	204	201	201
Woodbury	Tas	70676	7207	7031	702	701	701
Woodenbong	NSW	22265	2476	2104	204	201	201
Woodend	Vic	31888	3442	3132	307	306	306
Woodfield	Vic	31889	3715	3112	308	307	307
Woodford	NSW	22266	2778	2021	201	214	214
Woodford	Vic	31890	3282	3198	303	302	302
Woodford	Qld	41056	4514	4179	402	401	403
Woodford Dale	NSW	22267	2463	2117	205	218	215
Woodford Leigh	NSW	22268	2463	2117	205	218	215
Woodforde	SA	50840	5072	5024	501	503	501
Woodgate	Qld	41057	4660	4218	403	402	404
Woodhill	NSW	22269	2535	2166	203	211	213
Woodhouselee	NSW	22270	2580	2132	209	208	209
Woodlands	WA	60782	6018	6111	601	611	608
Woodleigh Vale	Vic	31891	3989	3017	312	318	311
Woodridge	Qld	41058	4114	4001	402	401	402
Woods Point	Vic	31892	3723	3112	308	307	307
Woodsdale	Tas	70677	7204	7031	702	701	701
Woodside	Vic	31893	3874	3001	311	310	310
Woodside	SA	50841	5244	5080	502	509	506
Woodside Camp	SA	50842	5244	5080	502	509	506
Woodstock	NSW	22271	2793	2197	208	207	208
Woodstock	Vic	31894	3751	3201	301	314	311
Woodstock	Qld	41059	4816	4271	409	405	407
Woodstock	Tas	70678	7109	7022	702	701	701
Woodstock Upper	Tas	70679	7104	7022	702	701	701
Woodview	NSW	22272	2470	2159	204	201	201
Woodville	NSW	22273	2321	2155	202	209	211
Woodville	SA	50843	5011	5131	501	502	501
Woodville Gardens	SA	50844	5012	5027	501	503	501
Woodville North	SA	50845	5012	5131	501	502	501
Woodville Park	SA	50846	5011	5131	501	502	501
Woodville South	SA	50847	5011	5131	501	502	501
Woodville West	SA	50848	5011	5131	501	502	501
Woody Point	Qld	41060	4019	4259	401	401	403
Woogenellup	WA	60783	6324	6101	603	601	601
Woohlpooer	Vic	31895	3408	3061	303	302	302
Wool Bay	SA	50849	5582	5133	503	506	503
Wool Wool	Vic	31896	3249	3048	302	301	301
Woolamai	Vic	31897	3979	3017	312	318	311

TABLE IV.1 (CONT) - NTS PLACENAME DIRECTORY

Place Name	State	Place Code	Post Code	1976 LGAN	CSD	AGR	NTS Reg
Woolbrook	NSW	22275	2354	2193	206	202	202
Woolgangie	WA	60784	6431	6028	606	604	603
Woolgoolga	NSW	22276	2450	2045	205	218	215
Wooli	NSW	22277	2462	2187	205	218	215
Woollahra	NSW	22278	2025	2209	201	212	214
WoollahraPark	NSW	22274	2029	2209	201	212	214
Woolloomooloo	NSW	22279	2011	2172	201	212	214
Woolomin	NSW	22280	2340	2146	206	202	202
Woolooga	Qld	41061	4570	4224	403	402	404
Woolooma	NSW	22281	2337	2163	202	209	211
Wooloongabba	Qld	41062	4102	4167	401	401	401
Woolooware	NSW	22282	2230	2171	201	216	214
Wooloowin	Qld	41063	4030	4168	401	401	401
Woolsthorpe	Vic	31898	3279	3198	303	302	302
Woolwich	NSW	22283	2110	2091	201	213	214
Woomargama	NSW	22284	2644	2087	211	205	206
Woombye	Qld	41064	4559	4234	402	401	403
Woomelang	Vic	31899	3485	3091	305	304	304
Woomera	SA	50850	5720	5134	507	-	509
Woondum	Qld	41065	4570	4281	403	402	404
Woongoolba	Qld	41066	4207	4001	402	401	402
Woonona	NSW	22285	2517	2208	203	211	213
Woorabinda	Qld	41067	4702	4196	406	403	405
Wooragee	Vic	31900	3747	3018	309	308	308
Wooragee North	Vic	31901	3688	3043	309	308	308
Woorak	Vic	31902	3418	3107	305	304	304
Woorarra	Vic	31903	3962	3171	311	310	310
Woorarra West	Vic	31904	3960	3171	311	310	310
Woori Yallock	Vic	31905	3139	3188	312	316	311
Woorim	Qld	41068	4507	4179	402	401	403
Woorinen	Vic	31906	3589	3179	306	305	305
Woorinen South	Vic	31907	3588	3179	306	305	305
Woorndoo	Vic	31908	3272	3126	303	302	302
Wooroloo	WA	60785	6558	6085	601	613	608
Wooroolin	Qld	41069	4608	4225	403	402	404
Wootton	NSW	22286	2423	2078	202	209	211
Woree	Qld	41153	4870	4180	410	406	408
Woronora	NSW	22287	2232	2171	201	216	214
Worsley	WA	60786	6225	6027	602	602	602
Wowan	Qld	41070	4702	4007	406	403	405
Woy Woy	NSW	22288	2256	2075	201	210	212
Wrattonbully	SA	50851	5271	5077	505	511	508
Wrightley	Vic	31909	3673	3022	308	307	307
Wroxham	Vic	31910	3889	3140	310	309	309
Wubin	WA	60787	6612	6036	605	610	607
Wudinna	SA	50852	5652	5053	506	505	502
Wulagi	NT	80074	5790	8027	801	-	801
Wulgulmerang	Vic	31911	3885	3182	310	309	309
Wulguru	Qld	41071	4811	4275	409	405	407
Wundowie	WA	60788	6560	6094	605	607	604

TABLE IV.1 (CONT) - NTS PLACENAME DIRECTORY

Place Name	State	Place Code	Post Code	1976 LGAN	CSD	AGR	NTS Reg
Wunghnu	Vic	31912	3635	3136	308	307	307
Wungong	WA	60789	6112	6003	601	613	608
Wunkar	SA	50853	5333	5055	504	510	507
Wurarga	WA	60790	6633	6136	607	615	609
Wurdiboluc	Vic	31913	3241	3204	302	301	301
Wurruk	Vic	31914	3851	3109	310	309	309
Wutul	Qld	41072	4352	4264	404	410	412
Wy Yung	Vic	31915	3875	3011	310	309	309
Wyadup	WA	60791	6282	6018	602	602	602
Wyalkatchem	WA	60792	6485	6134	605	607	604
Wyalong	NSW	22289	2670	2019	208	207	208
Wyalong West	NSW	22290	2671	2019	208	207	208
Wyandra	Qld	41073	4489	4251	405	409	411
Wyanga	NSW	22291	2821	2181	207	203	203
Wyangala Dam	NSW	22292	2808	2197	208	207	208
Wyberba	Qld	41074	4351	4267	404	410	412
Wybong	NSW	22293	2333	2062	202	209	211
Wycarbah	Qld	41075	4702	4202	406	403	405
Wychbury	NSW	22294	2046	2034	201	217	214
Wycheproof	Vic	31916	3527	3208	306	305	305
Wychitella	Vic	31917	3525	3099	307	306	306
Wye River	Vic	31918	3221	3141	302	301	301
Wye	NSW	22295	2259	2106	202	209	211
Wyelangta	Vic	31919	3237	3141	302	301	301
Wyena	Tas	70680	7254	7028	703	703	703
Wyening	WA	60793	6500	6120	605	610	607
Wylie Creek	NSW	22296	2413	2179	206	202	202
Wynarka	SA	50854	5306	5046	504	510	507
Wyndham	NSW	22297	2550	2094	209	208	210
Wyndham	WA	60794	6740	6135	609	609	606
Wyndham Port	WA	60795	6741	6135	609	609	606
Wynn Vale	SA	50855	5127	5117	501	501	501
Wynnum	Qld	41076	4178	4169	401	401	401
Wynnum Central	Qld	41077	4178	4169	401	401	401
Wynnum West	Qld	41133	4178	4170	401	401	401
Wynyard	Tas	70681	7325	7048	704	702	702
Wyoming	NSW	22298	2251	2075	201	210	212
Wyong	NSW	22299	2259	2210	201	210	212
Wyangah	NSW	22300	2259	2210	201	210	212
Wyperfield National Park	Vic	31965	3396	3058	305	304	304
Wyrallah	NSW	22301	2480	2080	204	201	201
Wyreema	Qld	41078	4352	4182	404	410	412
Wyuna	Vic	31920	3620	3056	308	307	307
Yaamba	Qld	41079	4704	4229	406	403	405
Yaapeet	Vic	31921	3424	3091	305	304	304
Yabba North	Vic	31922	3646	3186	308	307	307
Yacka	SA	50856	5470	5032	507	507	504
Yackandandah	Vic	31923	3749	3209	309	308	308
Yagoona	NSW	22302	2199	2009	201	216	214
Yahl	SA	50857	5291	5071	505	511	508

TABLE IV.1 (CONT) - NTS PLACENAME DIRECTORY

Place Name	State	Place Code	Post Code	1976 LGAN	CSD	AGR	NTS Reg
Yalboroo	Qld	41080	4741	4255	408	404	406
Yalbraith	NSW	22303	2580	2132	209	208	209
Yalgogrin North	NSW	22304	2671	2019	208	207	208
Yalgoo	WA	60796	6635	6136	607	615	609
Yallah	NSW	22305	2530	2208	203	211	213
Yalleroi	Qld	41081	4736	4015	407	408	410
Yallingup	WA	60797	6282	6018	602	602	602
Yallourn	Vic	31924	3838	3210	311	310	310
Yallunda Flat	SA	50858	5607	5120	506	505	502
Yamala	Qld	41082	4702	4199	406	403	405
Yamba	NSW	22306	2464	2117	205	218	215
Yambuk	Vic	31925	3285	3019	303	302	302
Yambuna	Vic	31926	3621	3056	308	307	307
Yampi	WA	60798	6731	6126	609	609	606
Yan Yean	Vic	31927	3755	3201	301	314	311
Yanac	Vic	31928	3418	3107	305	304	304
Yanchep	WA	60799	6035	6123	601	613	608
Yanco	NSW	22307	2703	2108	210	206	207
Yandanooka	WA	60800	6521	6077	607	603	607
Yandaran	Qld	41083	4673	4209	403	402	404
Yanderra	NSW	22308	2574	2207	201	215	214
Yandilla	Qld	41084	4352	4236	404	410	412
Yandina	Qld	41085	4561	4234	402	401	403
Yandoit	Vic	31929	3461	3055	304	303	303
Yangan	Qld	41086	4371	4207	404	410	412
Yangery	Vic	31930	3282	3198	303	302	302
Yaninee	SA	50859	5653	5053	506	505	502
Yankalilla	SA	50860	5203	5132	502	509	506
Yannathan	Vic	31931	3981	3051	312	318	311
Yantabulla	NSW	22309	2840	2029	207	203	203
Yaouk	NSW	22310	2630	2127	209	208	210
Yapeen	Vic	31932	3451	3133	307	306	306
Yaraka	Qld	41087	4736	4219	407	408	410
Yarck	Vic	31933	3719	3002	308	307	307
Yarding	WA	60801	6418	6016	605	605	604
Yarloop	WA	60802	6218	6056	602	602	602
Yarpturk	Vic	31934	3282	3198	303	302	302
Yarra	NSW	22311	2580	2132	209	208	209
Yarra Bay	NSW	22312	2036	2158	201	212	214
Yarra Creek	Tas	70682	7256	7025	704	702	702
Yarra Glen	Vic	31935	3775	3084	312	316	311
Yarra Junction	Vic	31936	3797	3188	312	316	311
Yarrabah	Qld	41088	4871	4243	410	406	408
Yarrabandai	NSW	22313	2745	2096	208	207	208
Yarragon	Vic	31937	3823	3130	311	310	310
Yarralumla	ACT	10090	2600	1087	101	-	101
Yarram	Vic	31938	3971	3001	311	310	310
Yarram Park	Vic	31939	3399	3006	304	303	303
Yarramalong	NSW	22314	2259	2210	201	210	212
Yarraman	Qld	41089	4314	4264	404	410	412

TABLE IV.1 (CONT) - NTS PLACENAME DIRECTORY

Place Name	State	Place Code	Post Code	1976 LGAN	CSD	AGR	NTS Reg
Yarraman Upper	Qld	41000	4314	4264	404	410	412
Yarrambat	Vic	31940	3091	3057	301	314	311
Yarramundi Falls	NSW	22315	2753	2046	201	214	214
Yarrangobilly	NSW	22316	2720	2184	210	206	207
Yarrara	Vic	31941	3496	3119	306	305	305
Yarras	NSW	22317	2446	2085	205	218	216
Yarraville	Vic	31942	3013	3071	301	312	311
Yarrawonga	Vic	31943	3730	3211	309	308	308
Yarroweyah	Vic	31944	3644	3044	308	307	307
Yarrowitch	NSW	22318	2354	2193	206	202	202
Yarwun	Qld	41090	4694	4181	406	403	405
Yass	NSW	22319	2582	2213	209	208	209
Yatala	Qld	41091	4207	4001	402	401	402
Yatala Vale	SA	50861	5126	5117	501	501	501
Yatina	SA	50862	5493	5081	507	507	504
Yatteyatah	NSW	22320	2539	2166	203	211	213
Yea	Vic	31945	3717	3212	308	307	307
Yealering	WA	60803	6372	6129	604	606	601
Yeelanna	SA	50863	5632	5054	506	505	502
Yeerongpilly	Qld	41092	4105	4171	401	401	401
Yelarbon	Qld	41093	4388	4216	404	410	412
Yelbeni	WA	60804	6487	6118	605	605	604
Yelgun	NSW	22321	2480	2035	204	201	201
Yellingbo	Vic	31946	3139	3188	312	316	311
Yellowdine	WA	60805	6400	6137	605	605	604
Yelta	Vic	31980	3505	3119	306	305	305
Yelverton	WA	60806	6282	6018	602	602	602
Yenda	NSW	22322	2681	2190	210	206	207
Yendon	Vic	31947	3352	3036	304	303	303
Yengarie	Qld	41094	4650	4284	403	402	404
Yennora	NSW	22323	2161	2068	201	214	214
Yeoburn East	Vic	31948	3579	3094	306	305	305
Yeodene	Vic	31949	3249	3048	302	301	301
Yeoval	NSW	22324	2868	2126	208	207	208
Yeppoon	Qld	41095	4703	4229	406	403	405
Yerecoin	WA	60807	6571	6120	605	610	607
Yering	Vic	31950	3770	3106	301	316	311
Yerong Creek	NSW	22325	2657	2114	210	206	207
Yeronga	Qld	41096	4104	4172	401	401	401
Yerrinbool	NSW	22326	2575	2125	203	211	213
Yetholme	NSW	22327	2795	2185	208	207	208
Yetman	NSW	22328	2409	2005	206	202	202
Ygnattering	WA	60808	6485	6134	605	607	604
Yilgarn	WA	60809	6426	6137	605	605	604
Yilki	SA	50864	5211	5122	502	509	506
Yilliminning	WA	60810	6312	6091	604	606	601
Yinnar	Vic	31951	3869	3127	311	310	310
Yirrigan	WA	60811	6061	6111	601	611	608
Yirrkala	NT	80048	5791	8002	802	-	801
Yokine	WA	60812	6060	6111	601	611	608

TABLE IV.1 (CONT) - NTS PLACENAME DIRECTORY

Place Name	State	Place Code	Post Code	1976 LGAN	CSD	AGR	NTS Reg
Yolla	Tas	70683	7325	7048	704	702	702
Yongala	SA	50865	5493	5088	507	507	504
Yoogali	NSW	22329	2695	2190	210	206	207
York	WA	60813	6302	6138	605	607	604
York Plains	Tas	70684	7206	7031	702	701	701
York Town	Tas	70685	7251	7001	703	703	703
Yorke town	SA	50866	5576	5133	503	506	503
Yorkeys Knob	Qld	41097	4871	4243	410	406	408
Yorkrakine	WA	60814	6409	6115	605	607	604
Yornaning	WA	60815	6300	6033	604	606	601
Yornup	WA	60816	6256	6012	602	602	602
Yoting	WA	60817	6300	6103	605	607	604
Youanmite	Vic	31952	3646	3186	308	307	307
Young	NSW	22330	2594	2214	209	208	209
Youngs Siding	WA	60818	6330	6002	603	601	601
Youngtown	Tas	70686	7250	7039	703	703	703
Yowie Bay	NSW	22331	2228	2171	201	216	214
Yowrie	NSW	22332	2547	2133	209	208	210
Yuendumu	NT	80053	5750	8039	802	-	802
Yuleba	Qld	41098	4427	4013	405	409	411
Yumali	SA	50867	5261	5085	504	510	507
Yuna	WA	60819	6532	6023	607	603	607
Yunderup	WA	60820	6208	6087	602	613	608
Yundi	SA	50868	5172	5129	502	504	501
Yundool	Vic	31953	3727	3186	308	307	307
Yungaburra	Qld	41099	4872	4197	410	406	408
Yunta	SA	50869	5440	5134	507	-	509
Yuroke	Vic	31954	3047	3033	301	313	311
Yuulong	Vic	31955	3237	3141	302	301	301
Zamia	WA	60821	6073	6085	601	613	608
Zanthus	WA	60822	6434	6010	606	604	603
Zeehan	Tas	70687	7469	7049	704	704	704
Zetland	NSW	22333	2017	2169	201	212	214
Zillmere	Qld	41100	4034	4173	401	401	401

APPENDIX V - FORMAT OF PLACENAME DIRECTORY TAPE

This Appendix presents the format of the placename directory tape (see Special Note for availability of this tape). The format is presented in Table V.1. The codes used in this table are as described in Chapter 3. Where a particular regional code does not apply for a particular place, '000' occurs in that field. Where no postcode applies for a particular locality, '0000' occurs in the postcode field.

TABLE V.1 - FORMAT OF DIRECTORY OF PLACENAMES FILE

Item	Field Position (Bytes)	Field Type (a)	Comment
Placecode	01-05	N	First digit is the State code
Placename	06-29	A	-
Postcode	30-33	N	-
AGR number	34-36	N	First digit is the State code
NTS region number	37-39	N	First digit is the State code
CSD number	40-42	N	First digit is the State code
LGA number	43-46	N	First digit is the State code
LGA name	47-70	A	-
LGA type	71-72	A	Types listed in Appendix II
LGA population	73-78	N	-
LGA latitude	79-83	N	Population centroid ^(b) of LGA
LGA longitude	84-89	N	Population centroid ^(b) of LGA
Spare	90	-	-

(a) This is the type of the data in the field; N is numeric data, A is alphanumeric data.

(b) The coordinates of LGA population centroids are estimates obtained after detailed examination of the relevant maps, together with a knowledge of the size of the population in the various centres in each LGA. The latitude and longitude are expressed in degrees and are correct to two decimal places.

ABBREVIATIONS

ABS	Australian Bureau of Statistics
AGPS	Australian Government Publishing Service
AGR	Australian Government Region
ATRC	Australian Travel Research Conference
BTE	Bureau of Transport Economics
CSD	Census Statistical Division
DURD	Department of Urban and Regional Development
LGA	Local Government Area
NTS	National Travel Survey